US Army Corps of Engineers
District: CESWT

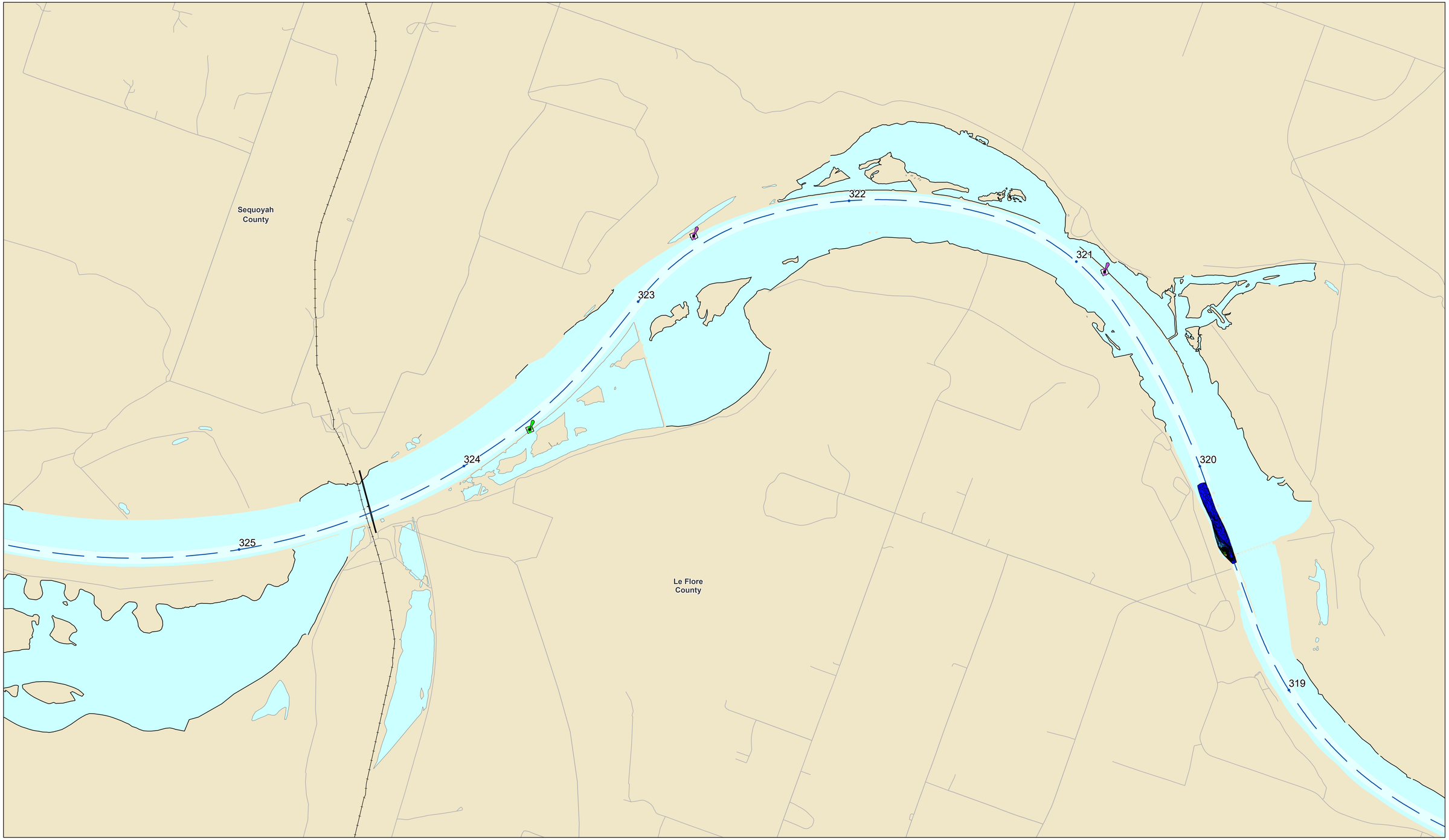

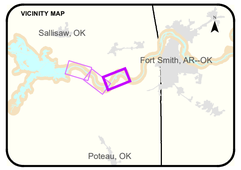

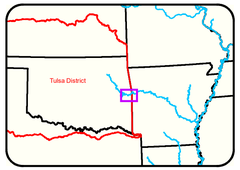

LEGEND

Elevations
- 406.0 - 420.0
- 405.0 - 406.0
- 404.0 - 405.0
- 403.0 - 404.0
- 402.0 - 403.0
- 401.0 - 402.0
- 400.0 - 401.0
- 397.0 - 400.0
- 392.0 - 397.0
- 300.0 - 392.0
- 300.0

- River Mile
- Sailing Line

Navigation Lights
- Green
- Red
- Junction

U.S. ARMY CORPS OF ENGINEERS
TULSA DISTRICT

Surveyed by: Joe Schmalz and Dawn Birth	River Mile: 319.6 - 336.2
Normal Pool Elevation: 412.0 FT	Maximum Pool Elevation: 413.0 FT

Survey Information

POOL 14 W D MAYO
AR_14_WDM_20200113_CS_LOCK14_US_APPROACH
13 January 2020

0 625 1,250 1,875 2,500
Feet

N W E S

NOTES:
Horizontal Coordinate System:
North American Datum of 1983 (NAD83), projected to the
State Plane Coordinate System (SPCS), Oklahoma North Zone.
Distance units in U.S. Survey Feet.

Vertical Datum:
Soundings are shown in feet and indicated depths are referenced to NAVD88.

The information depicted on this map represents the results of a survey conducted on the date indicated and can only be considered to represent the general condition existing at that time.

The location of navigation aids are provided by the U.S. Coast Guard.

Buoys are set to mark the maximum navigation channel available considering channel alignment. Mariners should review the Coast Guard Local Notice to Mariners for additional information.

Pool Reach Number
1 of 3