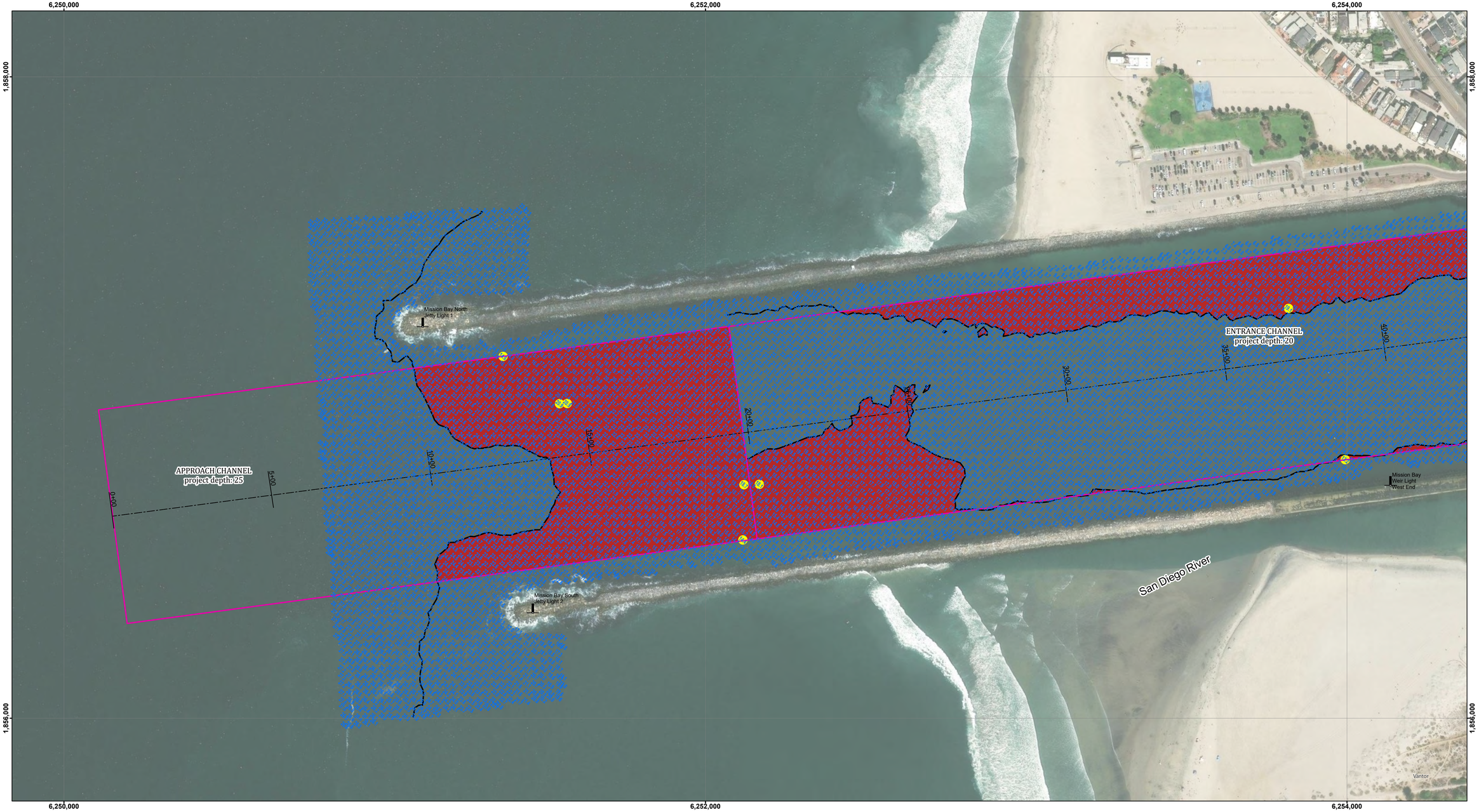

US Army Corps of Engineers
District: CESPL

Distribution Liability: The data represents the results of data collection/processing for a specific US Army Corps of Engineers mission and is intended for use under those conditions. As such, it is only valid for its intended use, content, time and accuracy requirements. The US Government assumes no liability for any of the application of the data for other than its intended purpose.

DISCLAIMER
Access Constraints: The United States Government furnishes these data and information with the understanding that it expressed, or implied concerning the accuracy, completeness, reliability, or suitability of these data and information and the data furnished. The United States shall be under no liability whatsoever to any person by reason of any use made thereof. These data belong to the Government. Therefore the recipient fully agrees not to represent these data to anyone as other than government data or in any way that would release the Government from any liability. Recipient shall not transfer these data to others without also transferring this Disclaimer.

U.S. ARMY CORPS OF ENGINEERS

Surveyed By:	Plotted By:	Checked By:
Submitted:	Recommended: Chief, Survey Section	Approved: Chief Waterways Maintenance Section

Mission Bay Harbor
LA_12_MSB_20260709_CS
09 July 2026

Sheet Reference Number
1 of 3

Revison Number:
5.26.04.06-5.26.04.06

VICINITY MAP

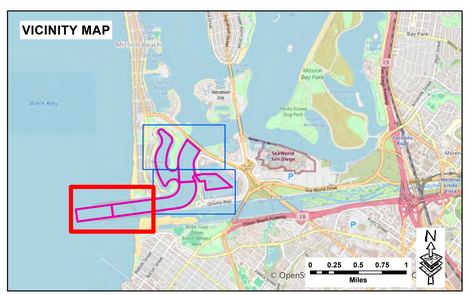

LEGEND

- Navigation Channel
- Cable Submarine
- Cable Overhead
- Cable Area
- Placement Area
- Anchorage Area
- Obstruction Point
- Wrecks-Submerged
- Beacon, General
- Green Navigation Bouy
- Red Navigation Bouy
- Shoalest Sounding
- Shoaling Areas
- Local Project Control Point
- Tide Gauge

N W E S

1:1,800

Feet
0 250 500 750 1,000

NOTES:

1. SURVEY WAS CONDUCTED AND PROCESSED USING METHODS DESIGNED FOR DETERMINING GENERAL CHANNEL CONDITIONS AND/OR COMPUTING VOLUMES.
2. SOUNDINGS AND ELEVATIONS, INDICATE THE GENERAL CONDITIONS EXISTING ONLY AT THE TIME OF THE SURVEY.
3. COORDINATES ARE CALIFORNIA LAMBERT ZONE VI, (NAD 1983).
4. MEAN LOWER LOW WATER DATUM IS ESTABLISHED FROM LA JOLLA, STATION ID: 9410230.
5. ELEVATIONS ARE ESTABLISHED FROM MONUMENT E 264 (PID DC1047), WITH AN ELEVATION OF 26.85 FEET, MLLW, EPOCH 1983 - 2001.
6. CONTOURS AND SOUNDINGS ARE BASED ON THE DEPTH OF A SOUNDING NEAREST THE CENTER OF A 25 ft GRID.
7. SOUNDINGS LOCATED BY REAL-TIME OR POST-PROCESSED KINEMATIC GPS. DEPTHS MEASURED BY A MUTIBEAM ECHO SOUNDER PROVIDING NEAR FULL BOTTOM COVERAGE.
8. INFORMATION AND DATASHEETS FOR PROJECT SURVEY CONTROL CAN BE FOUND AT: https://usmart.sec.usace.army.mil/w/index.html

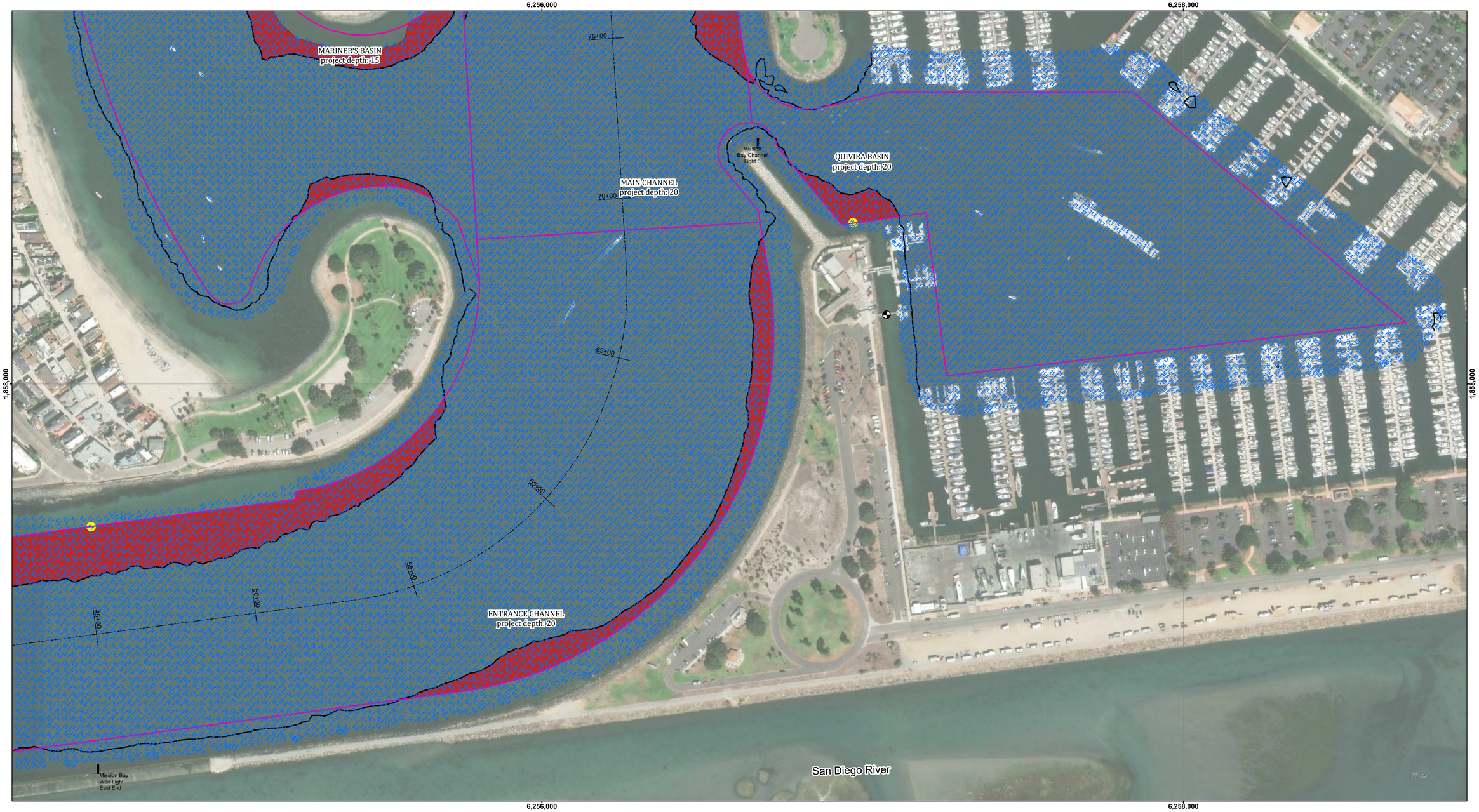

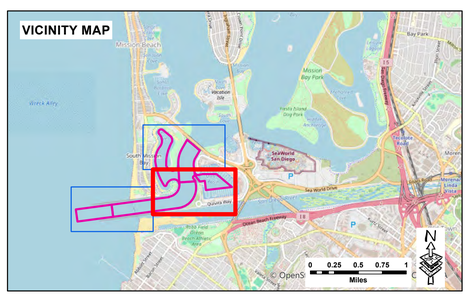

LEGEND

- Navigation Channel
- Cable Submarine
- Cable Overhead
- Cable Area
- Placement Area
- Anchorage Area
- Obstruction Point
- Wrecks-Submerged
- Beacon, General
- Green Navigation Bouy
- Red Navigation Bouy
- Shoalest Sounding
- Shoaling Areas
- Local Project Control Point
- Tide Gauge

N W E S

1:1,800

Feet

0 250 500 750 1,000

NOTES:

1. SURVEY WAS CONDUCTED AND PROCESSED USING METHODS DESIGNED FOR DETERMINING GENERAL CHANNEL CONDITIONS AND/OR COMPUTING VOLUMES.
2. SOUNDINGS AND ELEVATIONS, INDICATE THE GENERAL CONDITIONS EXISTING ONLY AT THE TIME OF THE SURVEY.
3. COORDINATES ARE CALIFORNIA LAMBERT ZONE VI, (NAD 1983).
4. MEAN LOWER LOW WATER DATUM IS ESTABLISHED FROM LA JOLLA, STATION ID: 9410230.
5. ELEVATIONS ARE ESTABLISHED FROM MONUMENT E 264 (PID DC1047), WITH AN ELEVATION OF 26.85 FEET, MLLW, EPOCH 1983 - 2001.
6. CONTOURS AND SOUNDINGS ARE BASED ON THE DEPTH OF A SOUNDING NEAREST THE CENTER OF A 25 ft GRID.
7. SOUNDINGS LOCATED BY REAL-TIME OR POST-PROCESSED KINEMATIC GPS. DEPTHS MEASURED BY A MUTIBEAM ECHO SOUNDER PROVIDING NEAR FULL BOTTOM COVERAGE.
8. INFORMATION AND DATASHEETS FOR PROJECT SURVEY CONTROL CAN BE FOUND AT: https://usmart.sec.usace.army.mil/w/index.html

US Army Corps of Engineers
District: CESPL

DISCLAIMER
Access Constraints: The United States Government furnishes these data and the recipient accepts and uses them with the express understanding that the US Government makes no warranties, expressed, or implied concerning the accuracy, completeness, reliability, usability or suitability for any particular purpose of the information and the data furnished. The United States shall be under no liability whatsoever to any person by reason of any use made thereof. These data belong to the Government. Therefore the recipient fully agrees not to represent these data to anyone as other than Government provided data. The recipient may not transfer these data to others without also transferring this Disclaimer.

Distribution Liability: The data represents the results of data collection/processing for a specific US Army Corps of Engineers activity and indicates the general existing conditions. As such, it is only valid for its intended use, content, time and accuracy specifications. The user is responsible for the results of any of the application of the data for other than its intended purpose.

U.S. ARMY CORPS OF ENGINEERS

Submitted: Surveyed By: ____

Recommended: Chief, Survey Section Plotted By: ____

Approved: Chief, Waterways Maintenance Section Checked By: ____

Mission Bay Harbor
LA_12_MSB_20260709_CS
09 July 2026

Sheet Reference Number
2 of 3

Revison Number:
5.26.04.06-5.26.04.06

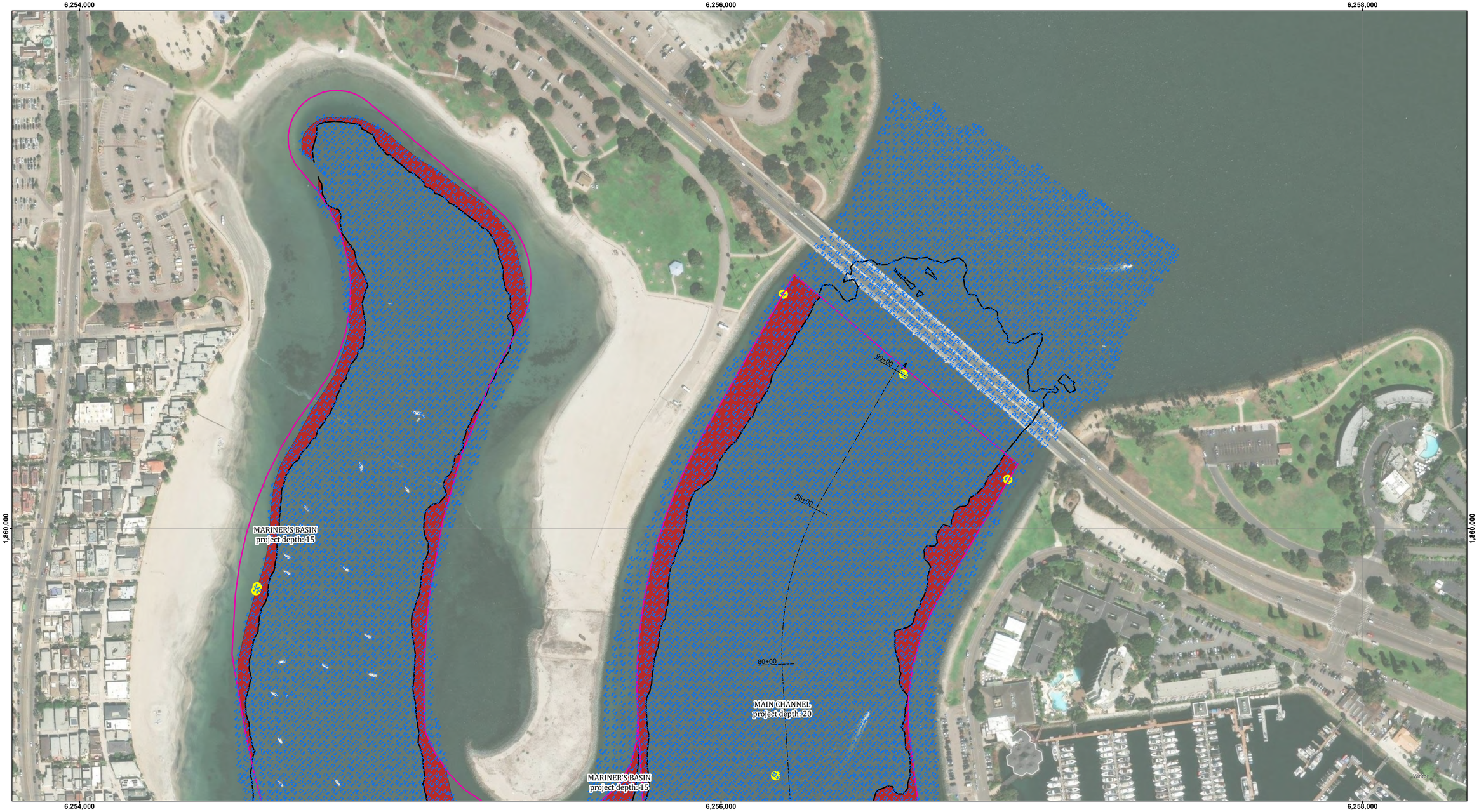

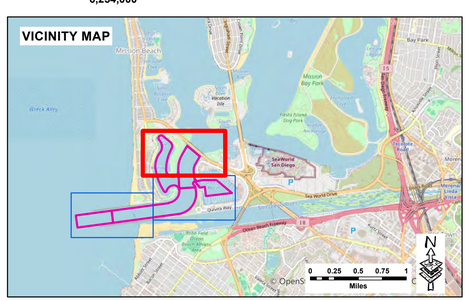

LEGEND

- Navigation Channel
- Cable Submarine
- Cable Overhead
- Cable Area
- Placement Area
- Anchorage Area
- Obstruction Point
- Wrecks-Submerged
- Beacon, General
- Green Navigation Bouy
- Red Navigation Bouy
- Shoalest Sounding
- Shoaling Areas
- Local Project Control Point
- Tide Gauge

N W E S

1:1,800

Feet

0 250 500 750 1,000

NOTES:

1. SURVEY WAS CONDUCTED AND PROCESSED USING METHODS DESIGNED FOR DETERMINING GENERAL CHANNEL CONDITIONS AND/OR COMPUTING VOLUMES.
2. SOUNDINGS AND ELEVATIONS, INDICATE THE GENERAL CONDITIONS EXISTING ONLY AT THE TIME OF THE SURVEY.
3. COORDINATES ARE CALIFORNIA LAMBERT ZONE VI, (NAD 1983).
4. MEAN LOWER LOW WATER DATUM IS ESTABLISHED FROM LA JOLLA, STATION ID: 9410230.
5. ELEVATIONS ARE ESTABLISHED FROM MONUMENT E 264 (PID DC1047), WITH AN ELEVATION OF 26.85 FEET, MLLW, EPOCH 1983 - 2001.
6. CONTOURS AND SOUNDINGS ARE BASED ON THE DEPTH OF A SOUNDING NEAREST THE CENTER OF A 25 ft GRID.
7. SOUNDINGS LOCATED BY REAL-TIME OR POST-PROCESSED KINEMATIC GPS. DEPTHS MEASURED BY A MUTIBEAM ECHO SOUNDER PROVIDING NEAR FULL BOTTOM COVERAGE.
8. INFORMATION AND DATASHEETS FOR PROJECT SURVEY CONTROL CAN BE FOUND AT: https://usmart.sec.usace.army.mil/w/index.html

US Army Corps of Engineers
District: CESPL

DISCLAIMER
Access Constraints: The United States Government furnishes these data and the recipient accepts and uses them with the express understanding that the US Government makes no warranties, expressed, or implied concerning the accuracy, completeness, reliability, usability or suitability for any particular purpose of the information and the data furnished. The United States shall be under no liability whatsoever to any person by reason of any use made thereof. These data belong to the Government. Therefore the recipient fully agrees not to represent these data to anyone as other than Government provided data. The recipient may not transfer these data to others without also transferring this Disclaimer.

Distribution Liability: The data represents the results of data collection/processing for a specific US Army Corps of Engineers activity and indicates the general existing conditions. As such, it is only valid for its intended use, content, time and accuracy specifications. The user is responsible for the results of any of the application of the data for other than its intended purpose.

U.S. ARMY CORPS OF ENGINEERS

Submitted: Surveyed By:

Recommended: Plotted By:

Chief, Survey Section

Approved: Checked By:

Chief, Waterways Maintenance Section

Mission Bay Harbor
LA_12_MSB_20260709_CS
09 July 2026

Sheet Reference Number
3 of 3

Revison Number:
5.26.04.06-5.26.04.06