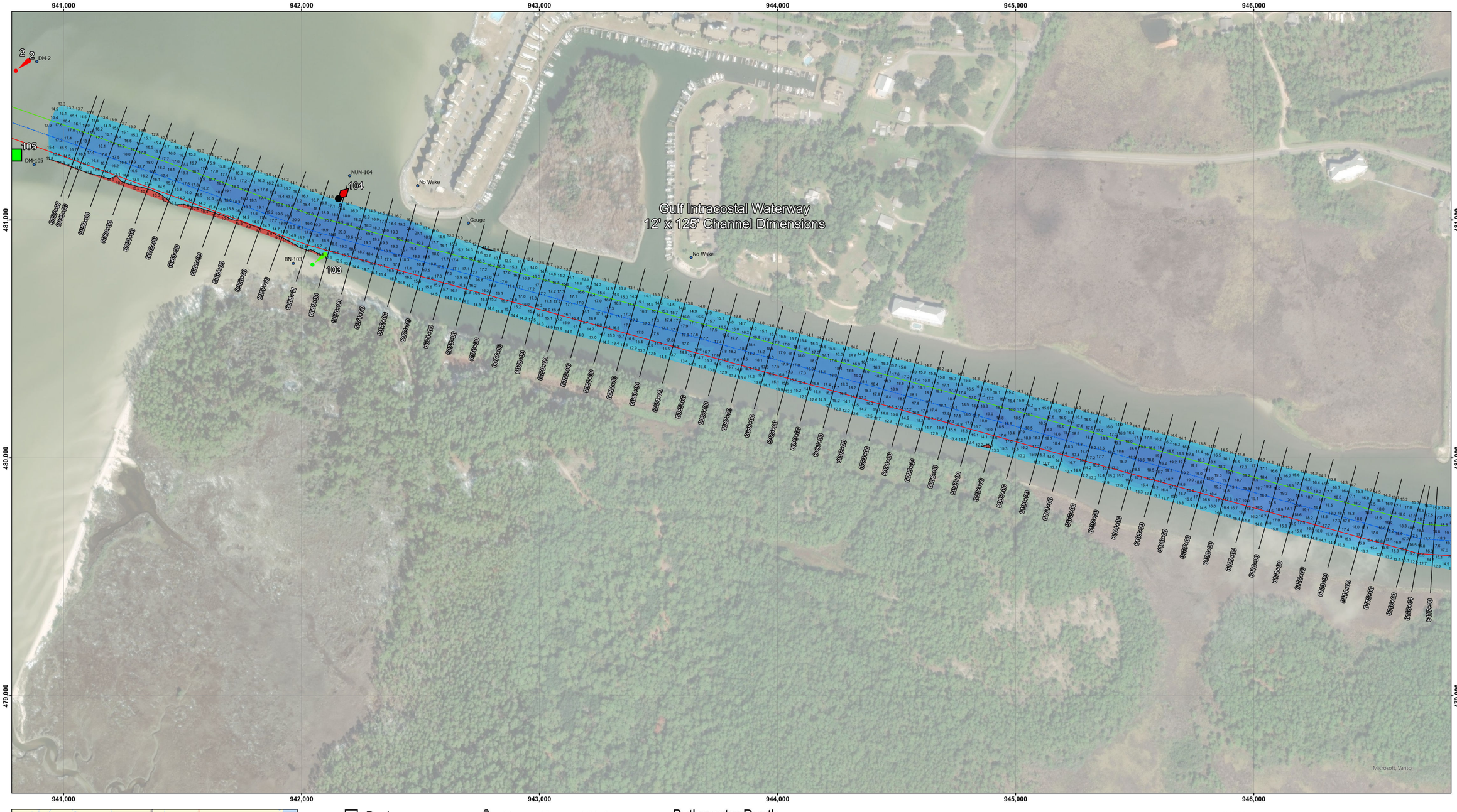

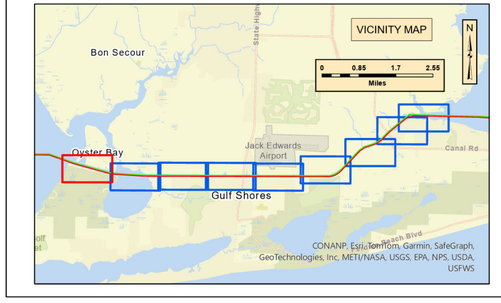

- Daybeacon
- Daybeacon Even
- Daybeacon Odd
- Lighted Buoy
- Lighted Buoy Even
- Lighted Buoy Odd
- Light
- Light Even
- Light Odd
- Range Forward Light
- Range Rear Light
- Unlighted Buoy
- Unlighted Buoy Even
- Unlighted Buoy Odd
- Other Aid
- Shoalest Sounding
- Contour Lines
- Station Lines

Bathymetry Depth

Value
5.4 - 12 ft
12 - 13.7 ft
13.7 - 14.9 ft
14.9 - 16.1 ft
16.1 - 17.2 ft
17.2 - 18.6 ft
18.6 - 23.6 ft

N W E S

Feet
0 400 800 1,200

NOTES:

1. ALL ELEVATIONS SHOWN ARE REFERENCED TO FEET BELOW MEAN LOWER LOW WATER (M.L.L.W.)
2. COORDINATES ARE REFERENCED TO FLORIDA STATE PLANE COORDINATE SYSTEM 83 DATUM NORTH ZONE.
3. SURVEYED BY:NAZARIO/SCHWITZ
4. SURVEY VESSEL:BLACKWATER
5. SURVEY DATE:06/19/2026
6. THE INFORMATION DEPICTED ON THIS MAP REPRESENTS THE RESULTS OF SURVEYS MADE ON THE DATES INDICATED AND CAN ONLY BE CONSIDERED AS INDICATING THE GENERAL CONDITIONS EXISTING AT THE TIME.
7. FREQUENCY SOUNDINGS: 450 KHz.
8. SOUNDINGS BASED ON 3'X3' MEDIAN CELL, SORTED W/ 36' INTERVAL
9. CONTOURS GENERATED USING 3'X3' DATA SET.

The location of navigation aids are based on and provided by the Fish and Wildlife Conservation Commission.

Imagery courtesy of: ESRI

US Army Corps of Engineers
District: CESAM

Distribution Liability: The data represents the results of data collection/processing for a specific US Army Corps of Engineers project and is subject to certain limitations. As such, it is only valid for its intended use, content, time and conditions as originally compiled. The data should not be used for any of the application of the data for other than its intended purpose.

DISCLAIMER
Access Constraints: The United States Government furnishes this map and the information and data furnished to express understanding that the US Government makes no warranties, expressed, or implied concerning the accuracy, completeness, reliability, or suitability of this information for any purpose. The information and the data furnished. The United States shall be under no liability whatsoever to any individual or military use made thereof. These data belong to the Government. Therefore the recipient fully agrees not to represent these data to anyone as other than Government data. The recipient shall not transfer these data to others without also transferring this Disclaimer.

U.S. ARMY CORPS OF ENGINEERS
MOBILE DISTRICT

Surveyed By: ____	Plotted By: ____	Checked By: ____
Submitted: W. CALHOUN	Recommended: A. SPRIGGS, Lead, Navigation Support Section	Approved: W. REGISTER, Chief, Panama City Site Office

GULF INTRACOASTAL WATERAY, AL
GA_04_FLC_20260618_CS
Foley Land Cut
STA. 6057+00 - 6117+00
CONDITION SURVEY

Sheet Reference Number
1 of 9



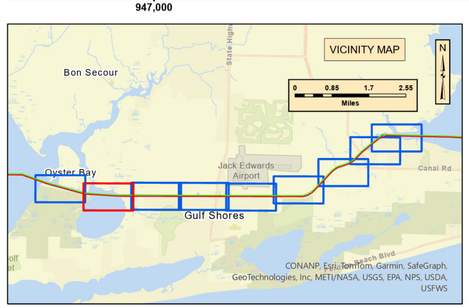

- Daybeacon
- Daybeacon Even
- Daybeacon Odd
- Lighted Buoy
- Lighted Buoy Even
- Lighted Buoy Odd
- Light
- Light Even
- Light Odd
- Range Forward Light
- Range Rear Light
- Unlighted Buoy
- Unlighted Buoy Even
- Unlighted Buoy Odd
- Other Aid
- Shoalest Sounding
- Contour Lines
- Station Lines

Bathymetry Depth

Value
5.4 - 12 ft
12 - 13.7 ft
13.7 - 14.9 ft
14.9 - 16.1 ft
16.1 - 17.2 ft
17.2 - 18.6 ft
18.6 - 23.6 ft

N W E S

Feet
0 400 800 1,200

NOTES:

1. ALL ELEVATIONS SHOWN ARE REFERENCED TO FEET BELOW MEAN LOWER LOW WATER (M.L.L.W.)
2. COORDINATES ARE REFERENCED TO FLORIDA STATE PLANE COORDINATE SYSTEM 83 DATUM NORTH ZONE.
3. SURVEYED BY:NAZARIO/SCHWITZ
4. SURVEY VESSEL:BLACKWATER
5. SURVEY DATE:06/19/2026
6. THE INFORMATION DEPICTED ON THIS MAP REPRESENTS THE RESULTS OF SURVEYS MADE ON THE DATES INDICATED AND CAN ONLY BE CONSIDERED AS INDICATING THE GENERAL CONDITIONS EXISTING AT THE TIME.
7. FREQUENCY SOUNDINGS: 450 KHz.
8. SOUNDINGS BASED ON 3'X3' MEDIAN CELL, SORTED W/ 36' INTERVAL.
9. CONTOURS GENERATED USING 3'X3' DATA SET.

The location of navigation aids are based on and provided by the Fish and Wildlife Conservation Commission.

Imagery courtesy of: ESRI

US Army Corps of Engineers
District: CESAM

Distribution Liability: The data represents the results of data collection/processing for a specific US Army Corps of Engineers mission and project at the time of collection. As such, it is only valid for its intended use, content, time and conditions as originally compiled. The US Government and its employees assume no responsibility for any use of the data or any of the application of the data for other than its intended purpose.

DISCLAIMER
Access Constraints: The United States Government furnishes this map/chart/publication "as is" without express or implied warranty of any kind, including any warranty of understanding that the US Government makes no warranties, expressed, or implied concerning the accuracy, completeness, reliability, or suitability of this information. In no event will the US Government be liable for any damages whatsoever arising out of the information and the data furnished. The United States shall be indemnified, defended, and held harmless by the recipient for any losses, costs, or damages arising out of the information and the data furnished to the recipient. Therefore the recipient fully agrees not to represent these data to anyone as other than US Government data and to hold harmless the US Government from these data to others without also transferring this Disclaimer.

U.S. ARMY CORPS OF ENGINEERS
MOBILE DISTRICT

Submitted	W. CALHOUN	Surveyed By ___
Recommended	A. SPRIGGS, Lead, Navigation Support Section	Plotted By ___
Approved	W. REGISTER, Chief, Panama City Site Office	Checked By ___

GULF INTRACOASTAL WATERAY, AL
GA_04_FLC_20260618_CS

Foley Land Cut
STA. 6117+00 - 6175+00
CONDITION SURVEY

Sheet Reference Number
2 of 9

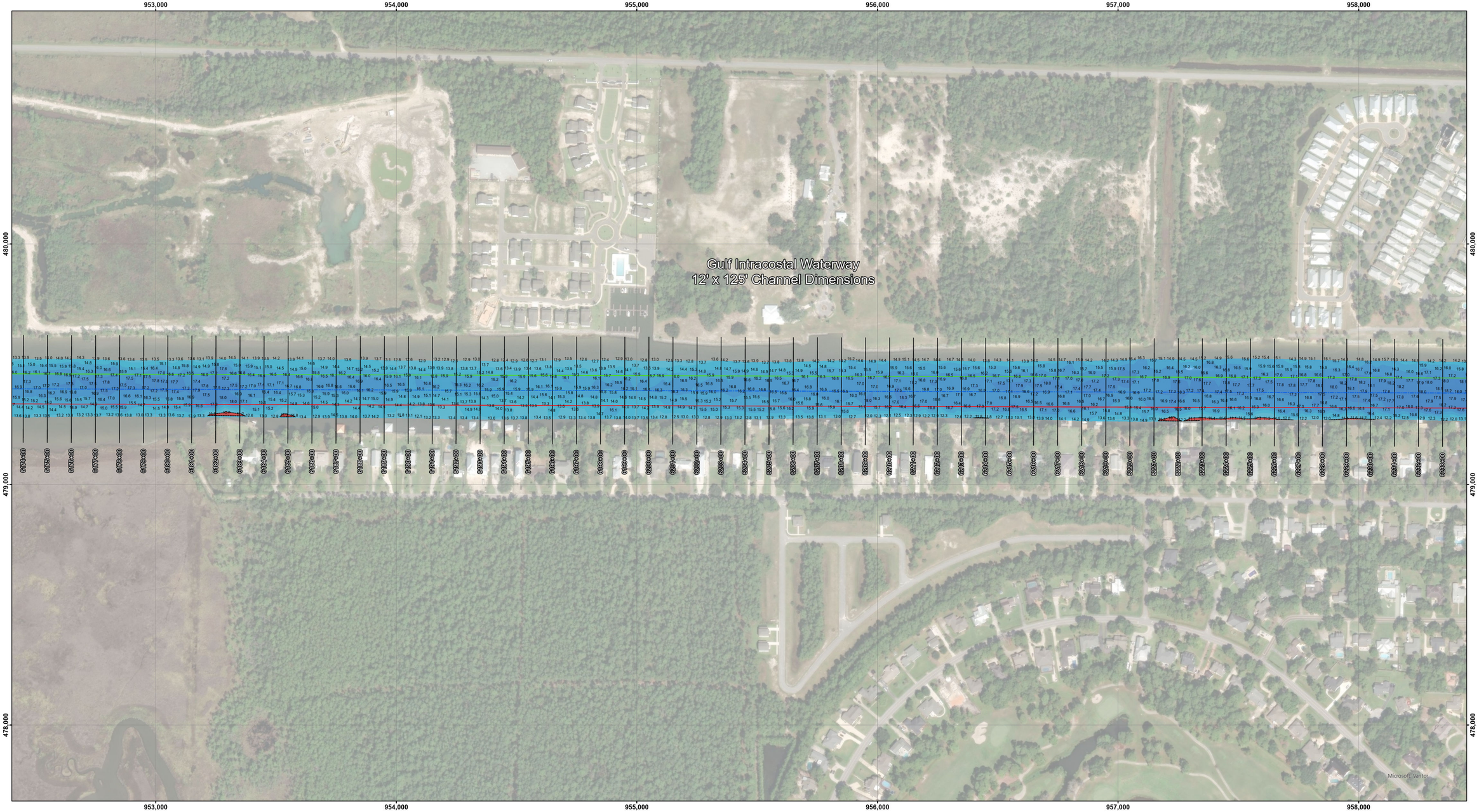

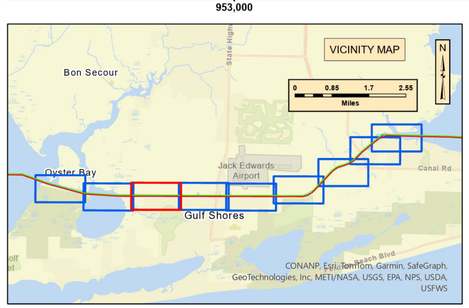

- Daybeacon
- Daybeacon Even
- Daybeacon Odd
- Lighted Buoy
- Lighted Buoy Even
- Lighted Buoy Odd
- Light
- Light Even
- Light Odd
- Range Forward Light
- Range Rear Light
- Unlighted Buoy
- Unlighted Buoy Even
- Unlighted Buoy Odd
- Other Aid
- Shoalest Sounding
- Contour Lines
- Station Lines

Bathymetry Depth Value

- 5.4 - 12 ft
- 12 - 13.7 ft
- 13.7 - 14.9 ft
- 14.9 - 16.1 ft
- 16.1 - 17.2 ft
- 17.2 - 18.6 ft
- 18.6 - 23.6 ft

N W E S

Feet
0 400 800 1,200

NOTES:

1. ALL ELEVATIONS SHOWN ARE REFERENCED TO FEET BELOW MEAN LOWER LOW WATER (M.L.L.W.)
2. COORDINATES ARE REFERENCED TO FLORIDA STATE PLANE COORDINATE SYSTEM 83 DATUM NORTH ZONE.
3. SURVEYED BY:NAZARIO/SCHWITZ
4. SURVEY VESSEL:BLACKWATER
5. SURVEY DATE:06/19/2026
6. THE INFORMATION DEPICTED ON THIS MAP REPRESENTS THE RESULTS OF SURVEYS MADE ON THE DATES INDICATED AND CAN ONLY BE CONSIDERED AS INDICATING THE GENERAL CONDITIONS EXISTING AT THE TIME.
7. FREQUENCY SOUNDINGS: 450 KHz.
8. SOUNDINGS BASED ON 3'X3' MEDIAN CELL, SORTED W/ 36' INTERVAL
9. CONTOURS GENERATED USING 3'X3' DATA SET.

The location of navigation aids are based on and provided by the Fish and Wildlife Conservation Commission.

Imagery courtesy of: ESRI

US Army Corps of Engineers
District: CESAM

Distribution Liability: The data represents the results of data collection/processing for a specific US Army Corps of Engineers project under specific survey conditions. As such, it is only valid for its intended use, content, time and conditions as originally compiled. The US Government disclaims any of the application of the data for other than its intended purpose.

DISCLAIMER
Access Constraints: The United States Government furnishes this map/chart/publication/data and accepts no liability beyond understanding that the US Government makes no warranties, expressed, or implied concerning the accuracy, completeness, reliability, or suitability of this information. It is strictly prohibited to represent this information and the data furnished. The United States shall be indemnified against any claim of any kind which may result from the recipient's representation of this data as other than official data made thereof. These data belong to the Government. Therefore the recipient fully agrees not to represent these data to anyone as other than official data furnished by the Government and to transfer this disclaimer to others without also transferring this Disclaimer.

U.S. ARMY CORPS OF ENGINEERS
MOBILE DISTRICT

Surveyed By: ____	Plotted By: ____	Checked By: ____
Submitted: W. CALHOUN	Recommended: A. SPRIGGS, Lead, Navigation Support Section	Approved: W. REGISTER, Chief, Panama City Site Office

GULF INTRACOASTAL WATERAY, AL
GA_04_FLC_20260618_CS

Foley Land Cut

STA. 6175+00 - 6233+00

CONDITION SURVEY

Sheet Reference Number
3 of 9

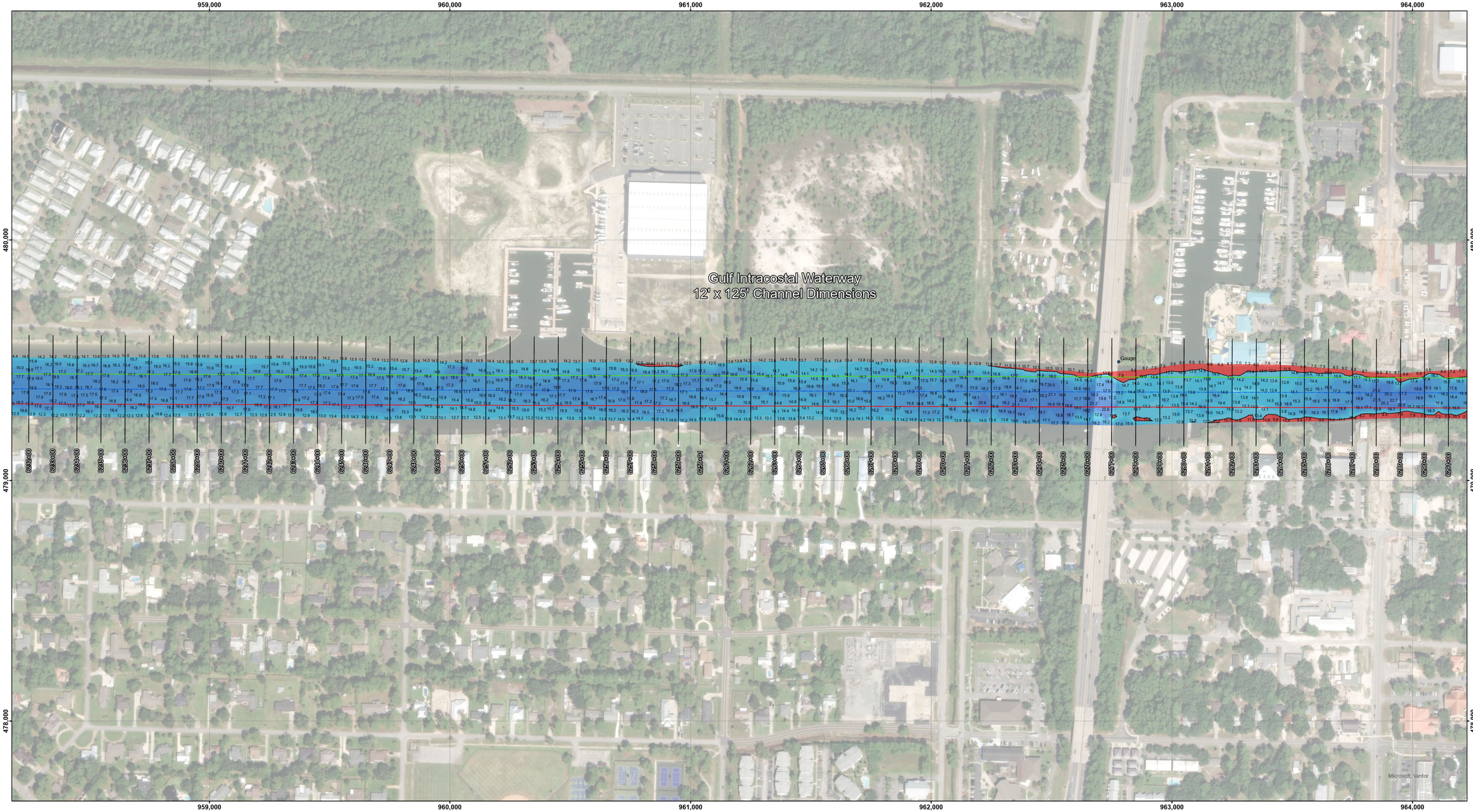

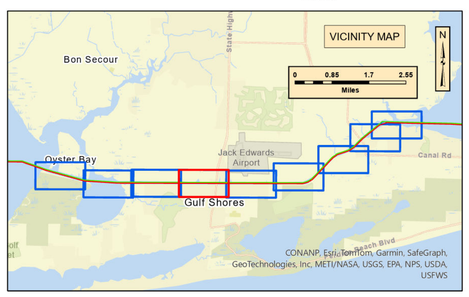

- Daybeacon
- Daybeacon Even
- Daybeacon Odd
- Lighted Buoy
- Lighted Buoy Even
- Lighted Buoy Odd
- Light
- Light Even
- Light Odd
- Range Forward Light
- Range Rear Light
- Unlighted Buoy
- Unlighted Buoy Even
- Unlighted Buoy Odd
- Other Aid
- Shoalest Sounding
- Contour Lines
- Station Lines

Bathymetry Depth

Value
5.4 - 12 ft
12 - 13.7 ft
13.7 - 14.9 ft
14.9 - 16.1 ft
16.1 - 17.2 ft
17.2 - 18.6 ft
18.6 - 23.6 ft

N W E S

Feet
0 400 800 1,200

NOTES:

1. ALL ELEVATIONS SHOWN ARE REFERENCED TO FEET BELOW MEAN LOWER LOW WATER (M.L.L.W.)
2. COORDINATES ARE REFERENCED TO FLORIDA STATE PLANE COORDINATE SYSTEM 83 DATUM NORTH ZONE.
3. SURVEYED BY:NAZARIO/SCHWITZ
4. SURVEY VESSEL:BLACKWATER
5. SURVEY DATE:06/19/2026
6. THE INFORMATION DEPICTED ON THIS MAP REPRESENTS THE RESULTS OF SURVEYS MADE ON THE DATES INDICATED AND CAN ONLY BE CONSIDERED AS INDICATING THE GENERAL CONDITIONS EXISTING AT THE TIME.
7. FREQUENCY SOUNDINGS: 450 KHz.
8. SOUNDINGS BASED ON 3'X3' MEDIAN CELL, SORTED W/ 36' INTERVAL
9. CONTOURS GENERATED USING 3'X3' DATA SET.

The location of navigation aids are based on and provided by the Fish and Wildlife Conservation Commission.

Imagery courtesy of: ESRI

US Army Corps of Engineers District: CESAM

DISCLAIMER
Access Constraints: The United States Government furnishes this map and data without warranty of any kind, either express or implied. By accepting this map and data, you agree that you understanding that the US Government makes no warranties, expressed, or implied concerning the accuracy, completeness, reliability, or suitability of this information. You further agree that the information and the data furnished. The United States shall be held harmless from any liability resulting from your use of this data made thereof. These data belong to the Government. Therefore the recipient fully agrees not to represent these data to anyone as other than Government data. The recipient also agrees to include this disclaimer with these data to others without also transferring this Disclaimer.

Distribution Liability: The data represents the results of data collection/processing for a specific US Army Corps of Engineers mission, project, study or planning conditions. As such, it is only valid for its intended use, content, time and accuracy. The user assumes all responsibility for the misuse or misinterpretation of any of the application of the data for other than its intended purpose.

U.S. ARMY CORPS OF ENGINEERS
MOBILE DISTRICT

		Surveyed By:
Submitted:	W. CALHOUN	
Recommended:	A. SPRIGGS, Lead, Navigation Support Section	Plotted By:
Approved:	W. REGISTER, Chief, Panama City Sitar Office	Checked By:

GULF INTRACOASTAL WATERAY, AL
GA_04_FLC_20260618_CS

Foley Land Cut

STA. 6233+00 - 6291+00

CONDITION SURVEY

Sheet Reference Number
4 of 9

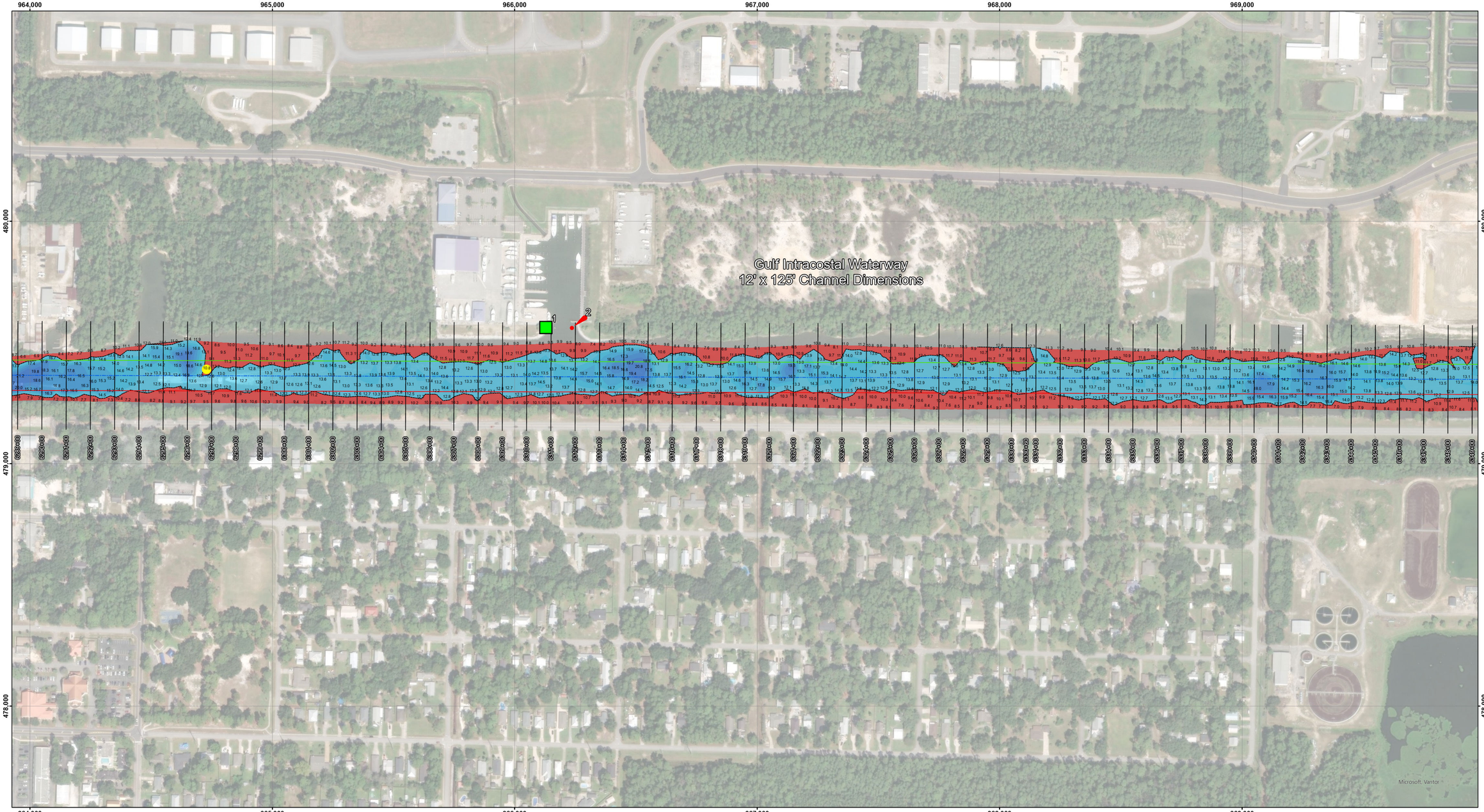

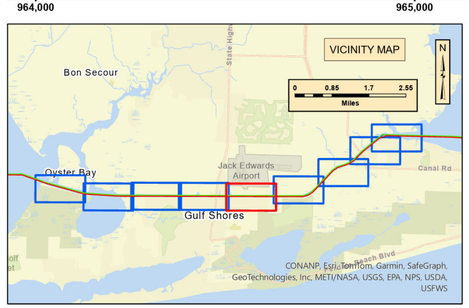

- Daybeacon
- Daybeacon Even
- Daybeacon Odd
- Lighted Buoy
- Lighted Buoy Even
- Lighted Buoy Odd
- Light
- Light Even
- Light Odd
- Range Forward Light
- Range Rear Light
- Unlighted Buoy
- Unlighted Buoy Even
- Unlighted Buoy Odd
- Other Aid
- Shoalest Sounding
- Contour Lines
- Station Lines

Bathymetry Depth

Value
5.4 - 12 ft
12 - 13.7 ft
13.7 - 14.9 ft
14.9 - 16.1 ft
16.1 - 17.2 ft
17.2 - 18.6 ft
18.6 - 23.6 ft

N
W E
S

Feet
0 400 800 1,200

NOTES:

1. ALL ELEVATIONS SHOWN ARE REFERENCED TO FEET BELOW MEAN LOWER LOW WATER (M.L.L.W.)
2. COORDINATES ARE REFERENCED TO FLORIDA STATE PLANE COORDINATE SYSTEM 83 DATUM NORTH ZONE.
3. SURVEYED BY:NAZARIO/SCHWITZ
4. SURVEY VESSEL:BLACKWATER
5. SURVEY DATE:06/19/2026
6. THE INFORMATION DEPICTED ON THIS MAP REPRESENTS THE RESULTS OF SURVEYS MADE ON THE DATES INDICATED AND CAN ONLY BE CONSIDERED AS INDICATING THE GENERAL CONDITIONS EXISTING AT THE TIME.
7. FREQUENCY SOUNDINGS: 450 KHz.
8. SOUNDINGS BASED ON 3'X3' MEDIAN CELL, SORTED W/ 36' INTERVAL
9. CONTOURS GENERATED USING 3'X3' DATA SET.

The location of navigation aids are based on and provided by the Fish and Wildlife Conservation Commission.

Imagery courtesy of: ESRI

US Army Corps of Engineers
District: CESAM

Distribution Liability: The data represents the results of data collection/processing for a specific US Army Corps of Engineers project and may not be suitable for other uses. As such, it is only valid for its intended use, content, time and conditions existing at the time of collection. The US Government is not responsible for any use of the data for other than its intended purpose or any of the application of the data for other than its intended purpose.

DISCLAIMER
Access Constraints: The United States Government furnishes this map/chart/publication "as is" without express or implied warranty of any kind, including any warranty of understanding that the US Government makes no warranties, expressed, or implied concerning the accuracy, completeness, reliability, or suitability of this product for any particular purpose. The information and the data furnished. The United States shall be under no liability for any loss or damage arising from the errors or omissions which may be made thereof. These data belong to the Government. Therefore the recipient fully agrees not to represent these data to anyone as other than government data. The recipient agrees to hold harmless the government for any damages resulting from the use of these data to others without also transferring this Disclaimer.

U.S. ARMY CORPS OF ENGINEERS
MOBILE DISTRICT

Surveyed By: ____	Submitted: W. CALHOUN	
Plotted By: ____	Recommended: A. SPRIGGS, Lead, Navigation Support Section	
Checked By: ____	Approved: W. REGISTER, Chief, Panama City Site Office	

GULF INTRACOASTAL WATERAY, AL
GA_04_FLC_20260618_CS

Foley Land Cut

STA. 6291+00 - 6348+00

CONDITION SURVEY

Sheet Reference Number
5 of 9

970,000 971,000 972,000 973,000 974,000 975,000

481,000 480,000 479,000

Gulf Intracoastal Waterway
12' x 125' Channel Dimensions

Microsoft, Vantor

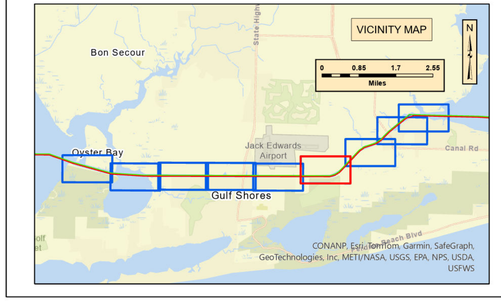

- Daybeacon
- Daybeacon Even
- Daybeacon Odd
- Lighted Buoy
- Lighted Buoy Even
- Lighted Buoy Odd
- Light
- Light Even
- Light Odd
- Range Forward Light
- Range Rear Light
- Unlighted Buoy
- Unlighted Buoy Even
- Unlighted Buoy Odd
- Other Aid
- Shoalest Sounding
- Contour Lines
- Station Lines

Bathymetry Depth

Value
5.4 - 12 ft
12 - 13.7 ft
13.7 - 14.9 ft
14.9 - 16.1 ft
16.1 - 17.2 ft
17.2 - 18.6 ft
18.6 - 23.6 ft

N W E S

Feet
0 400 800 1,200

NOTES:

1. ALL ELEVATIONS SHOWN ARE REFERENCED TO FEET BELOW MEAN LOWER LOW WATER (M.L.L.W.)
2. COORDINATES ARE REFERENCED TO FLORIDA STATE PLANE COORDINATE SYSTEM 83 DATUM NORTH ZONE.
3. SURVEYED BY:NAZARIO/SCHWITZ
4. SURVEY VESSEL:BLACKWATER
5. SURVEY DATE:06/19/2026
6. THE INFORMATION DEPICTED ON THIS MAP REPRESENTS THE RESULTS OF SURVEYS MADE ON THE DATES INDICATED AND CAN ONLY BE CONSIDERED AS INDICATING THE GENERAL CONDITIONS EXISTING AT THE TIME.
7. FREQUENCY SOUNDINGS: 450 KHz.
8. SOUNDINGS BASED ON 3'X3' MEDIAN CELL, SORTED W/ 36' INTERVAL.
9. CONTOURS GENERATED USING 3'X3' DATA SET.

The location of navigation aids are based on and provided by the Fish and Wildlife Conservation Commission.

Imagery courtesy of: ESRI

US Army Corps of Engineers
District: CESAM

DISCLAIMER
Access Constraints: The United States Government furnishes these data and information on an "as is" basis. It is the recipient's understanding that the US Government makes no warranties, expressed, or implied concerning the accuracy, completeness, reliability, or suitability of these data and information for any purpose. The information and the data furnished. The United States shall be under no liability whatsoever to any person by reason of any use made thereof. These data belong to the Government. Therefore the recipient fully agrees not to represent these data to anyone as other than data received from the Government. The recipient shall not transfer these data to others without also transferring this Disclaimer.

Distribution Liability: The data represents the results of data collection/processing for a specific US Army Corps of Engineers mission and project at a specific time and conditions. As such, it is only valid for its intended use, content, time and conditions at which it was collected/processed. The user assumes all responsibility for the misrepresentation, misuse, or misinterpretation of any of the application of the data for other than its intended purpose.

U.S. ARMY CORPS OF ENGINEERS
MOBILE DISTRICT

		Surveyed By: ___
Submitted	W. CALHOUN	Plotted By: ___
Recommended	A. SPRIGGS, Lead, Navigation Support Section	Checked By: ___
Approved	W. REGISTER, Chief, Panama City Site Office	

GULF INTRACOASTAL WATERAY, AL
GA_04_FLC_20260618_CS
Foley Land Cut
STA. 6348+00 - 6409+00
CONDITION SURVEY

Sheet Reference Number
6 of 9

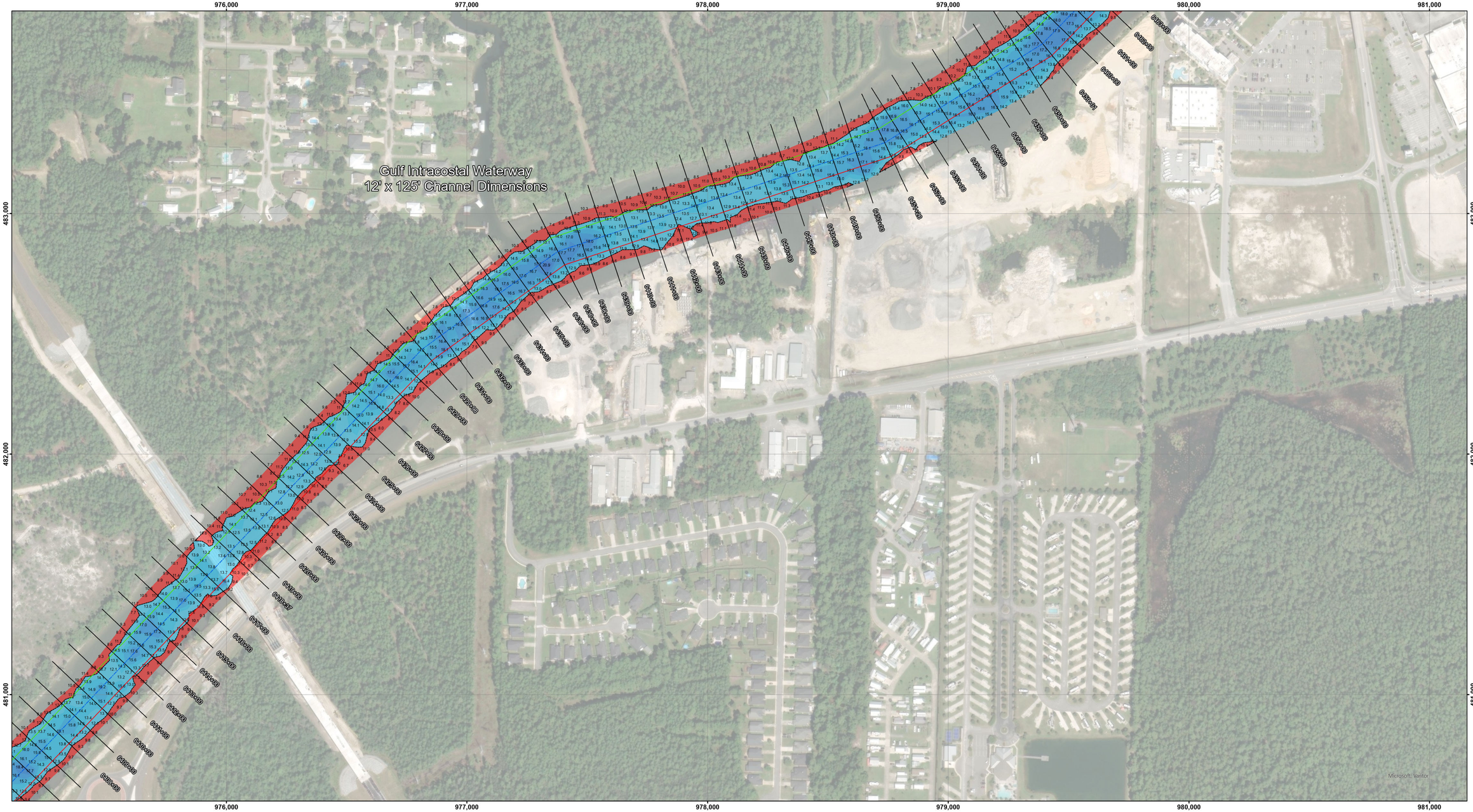

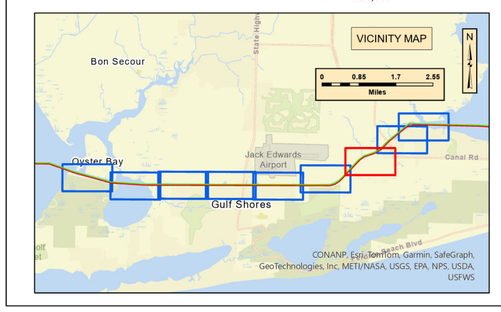

- Daybeacon
- Daybeacon Even
- Daybeacon Odd
- Lighted Buoy
- Lighted Buoy Even
- Lighted Buoy Odd
- Light
- Light Even
- Light Odd
- Range Forward Light
- Range Rear Light
- Unlighted Buoy
- Unlighted Buoy Even
- Unlighted Buoy Odd
- Other Aid
- Shoalest Sounding
- Contour Lines
- Station Lines

Bathymetry Depth

Value
5.4 - 12 ft
12 - 13.7 ft
13.7 - 14.9 ft
14.9 - 16.1 ft
16.1 - 17.2 ft
17.2 - 18.6 ft
18.6 - 23.6 ft

N W E S

Feet
0 400 800 1,200

NOTES:

1. ALL ELEVATIONS SHOWN ARE REFERENCED TO FEET BELOW MEAN LOWER LOW WATER (M.L.L.W.)
2. COORDINATES ARE REFERENCED TO FLORIDA STATE PLANE COORDINATE SYSTEM 83 DATUM NORTH ZONE.
3. SURVEYED BY:NAZARIO/SCHWITZ
4. SURVEY VESSEL:BLACKWATER
5. SURVEY DATE:06/19/2026
6. THE INFORMATION DEPICTED ON THIS MAP REPRESENTS THE RESULTS OF SURVEYS MADE ON THE DATES INDICATED AND CAN ONLY BE CONSIDERED AS INDICATING THE GENERAL CONDITIONS EXISTING AT THE TIME.
7. FREQUENCY SOUNDINGS: 450 KHz.
8. SOUNDINGS BASED ON 3'X3' MEDIAN CELL, SORTED W/ 36' INTERVAL
9. CONTOURS GENERATED USING 3'X3' DATA SET.

The location of navigation aids are based on and provided by the Fish and Wildlife Conservation Commission.

Imagery courtesy of: ESRI

US Army Corps of Engineers
District: CESAM

DISCLAIMER
Access Constraints: The United States Government furnishes these data and information on an "as is" basis. It is the recipient's understanding that the US Government makes no warranties, expressed, or implied concerning the accuracy, completeness, reliability, or suitability of these data and information. The recipient shall be responsible for any damages that may result from the use of the information and the data furnished. The United States shall be liable for no damages resulting from the use of the data furnished to the recipient. The recipient agrees not to represent these data to anyone as other than data furnished by the US Government. The recipient shall not transfer these data to others without also transferring this Disclaimer.

Distribution Liability: The data represents the results of data collection/processing for a specific US Army Corps of Engineers mission project at the time and under conditions. As such, it is only valid for its intended use, content, time and conditions at which it was collected and processed. The US Army Corps of Engineers shall be liable for no damages resulting from the use of any of the application of the data for other than its intended purpose.

U.S. ARMY CORPS OF ENGINEERS
MOBILE DISTRICT

		Surveyed By:
Submitted:	W. CALHOUN	
Recommended:	A. SPRIGGS Lead, Navigation Support Section	Plotted By:
Approved:	W. REGISTER Chief, Panama City Sits Office	Checked by:

GULF INTRACOASTAL WATERAY, AL
GA_04_FLC_20260618_CS

Foley Land Cut

STA. 6409+00 - 6457+00

CONDITION SURVEY

Sheet Reference Number
7 of 9

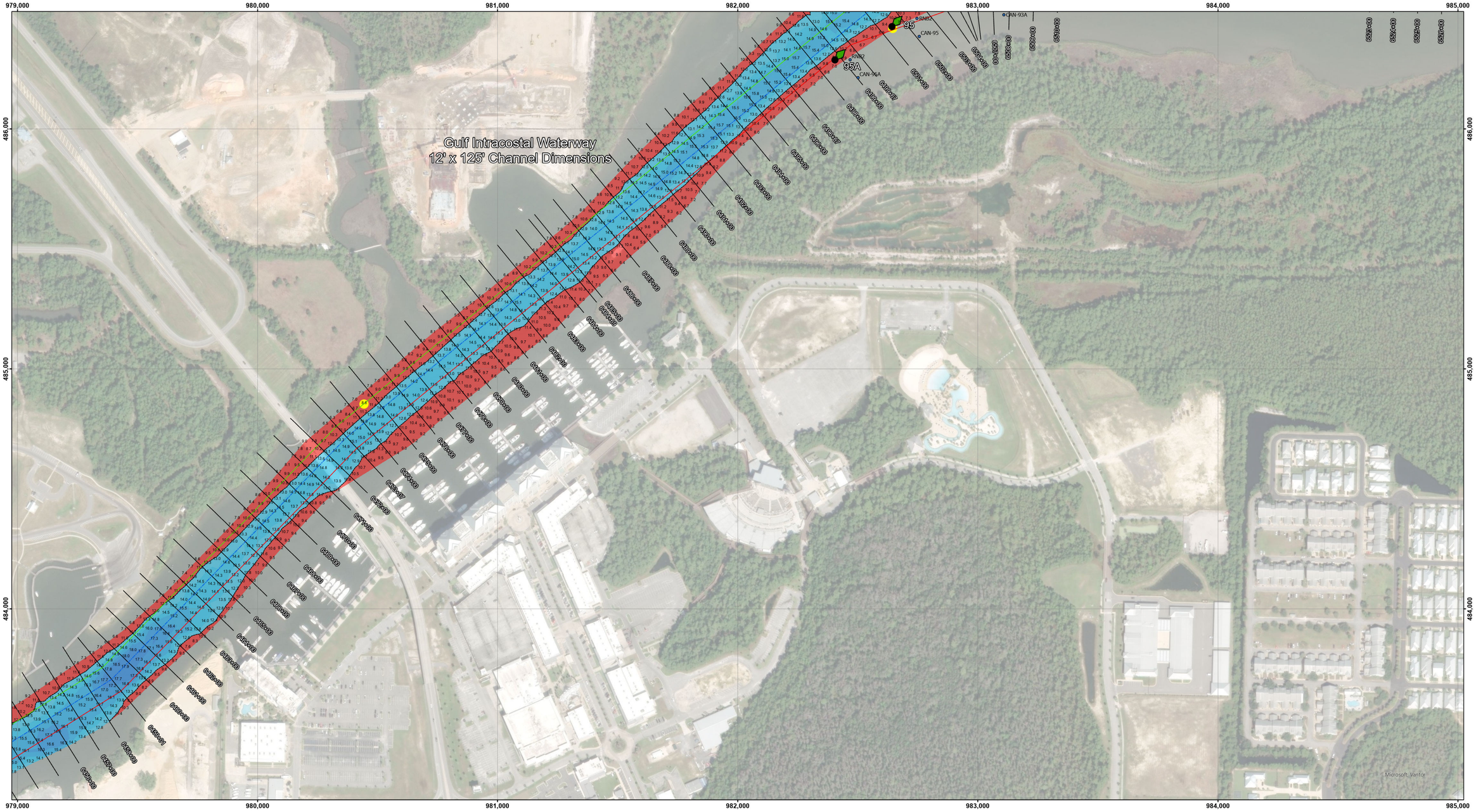

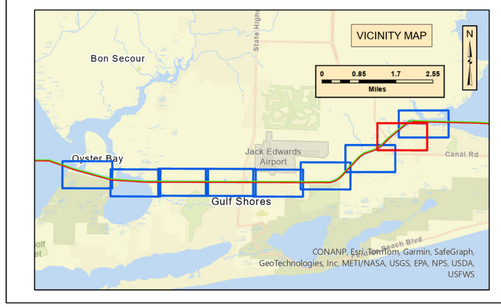

- Daybeacon
- Daybeacon Even
- Daybeacon Odd
- Lighted Buoy
- Lighted Buoy Even
- Lighted Buoy Odd
- Light
- Light Even
- Light Odd
- Range Forward Light
- Range Rear Light
- Unlighted Buoy
- Unlighted Buoy Even
- Unlighted Buoy Odd
- Other Aid
- Shoalest Sounding
- Contour Lines
- Station Lines

Bathymetry Depth

Value
5.4 - 12 ft
12 - 13.7 ft
13.7 - 14.9 ft
14.9 - 16.1 ft
16.1 - 17.2 ft
17.2 - 18.6 ft
18.6 - 23.6 ft

N W E S

Feet
0 400 800 1,200

NOTES:

1. ALL ELEVATIONS SHOWN ARE REFERENCED TO FEET BELOW MEAN LOWER LOW WATER (M.L.L.W.)
2. COORDINATES ARE REFERENCED TO FLORIDA STATE PLANE COORDINATE SYSTEM 83 DATUM NORTH ZONE.
3. SURVEYED BY:NAZARIO/SCHWITZ
4. SURVEY VESSEL:BLACKWATER
5. SURVEY DATE:06/19/2026
6. THE INFORMATION DEPICTED ON THIS MAP REPRESENTS THE RESULTS OF SURVEYS MADE ON THE DATES INDICATED AND CAN ONLY BE CONSIDERED AS INDICATING THE GENERAL CONDITIONS EXISTING AT THE TIME.
7. FREQUENCY SOUNDINGS: 450 KHz.
8. SOUNDINGS BASED ON 3'X3' MEDIAN CELL, SORTED W/ 36' INTERVAL.
9. CONTOURS GENERATED USING 3'X3' DATA SET.

The location of navigation aids are based on and provided by the Fish and Wildlife Conservation Commission.

Imagery courtesy of: ESRI

US Army Corps of Engineers
District: CESAM

Distribution Liability: The data represents the results of data collection/processing for a specific US Army Corps of Engineers project and may not be suitable for other uses. As such, it is only valid for its intended use, content, time and conditions existing at the time of collection. The US Government assumes no liability for any modification or misuse by any party, and no responsibility for any of the application of the data for other than its intended purpose.

DISCLAIMER
Access Constraints: The United States Government furnishes these data and information on an "as is" basis. It is the recipient's understanding that the US Government makes no warranties, expressed, or implied concerning the accuracy, completeness, reliability, or suitability of these data and information. Nor shall the information and the data furnished: The United States shall be held harmless from any liability resulting from improper or incorrect use of these data. These data belong to the Government. Therefore the recipient fully agrees not to represent these data to anyone as other than Government data. The recipient shall not transfer the rights of these data to others without also transferring this Disclaimer.

U.S. ARMY CORPS OF ENGINEERS
MOBILE DISTRICT

Surveyed By		
Submitted	W. CALHOUN	
Plotted By		
Recommended	A. SPRIGGS Lead, Navigation Support Section	
Checked By		
Approved	W. REGISTER Chief, Panama City Site Office	

GULF INTRACOASTAL WATERAY, AL
GA_04_FLC_20260618_CS
Foley Land Cut
STA. 6457+00 - 6498+00
CONDITION SURVEY

Sheet Reference Number
8 of 9

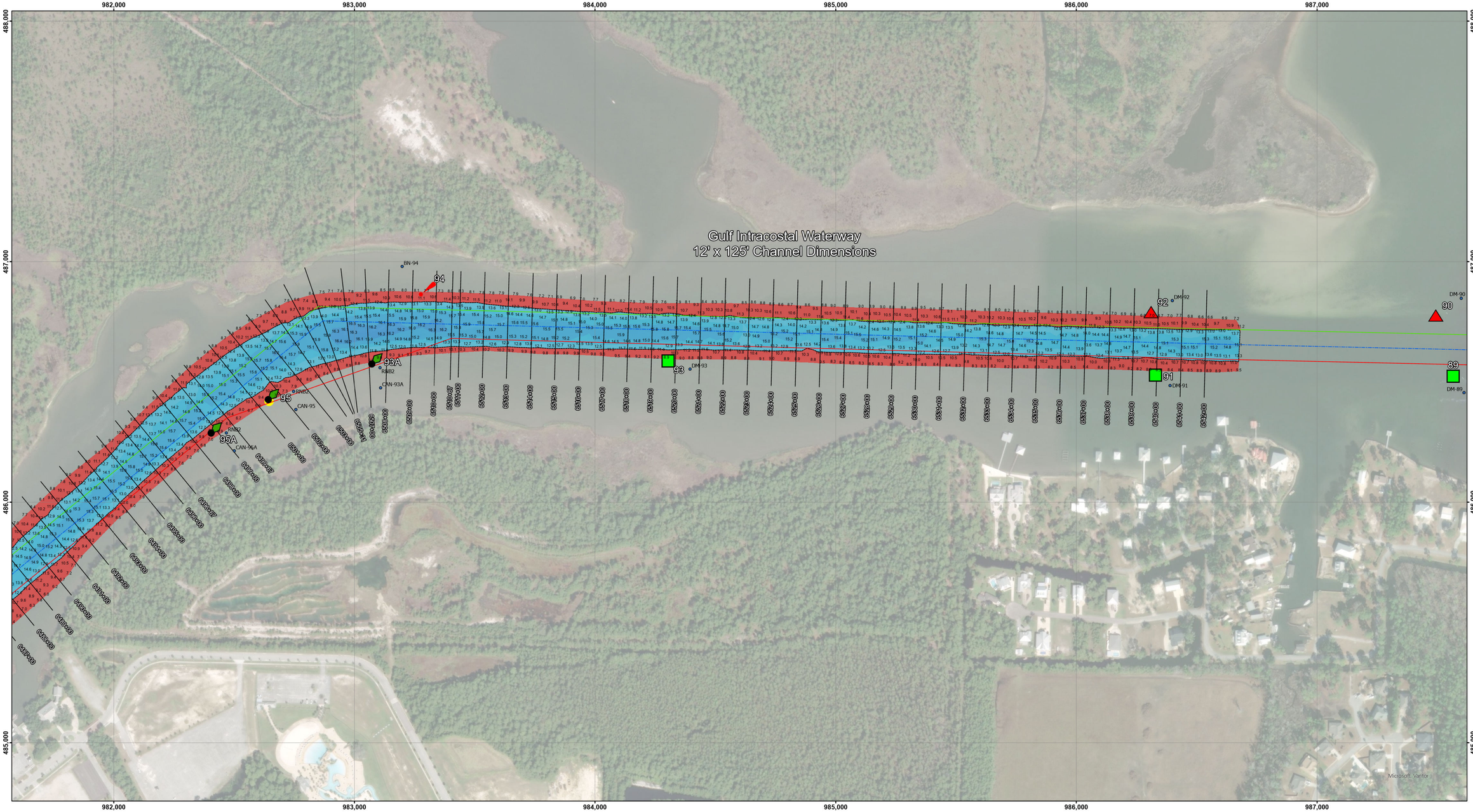

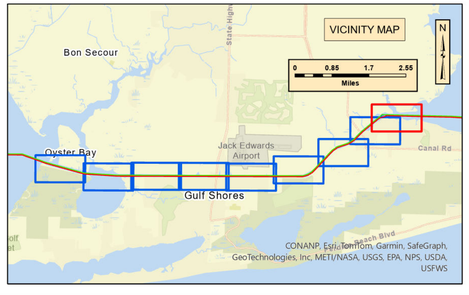

- Daybeacon
- Daybeacon Even
- Daybeacon Odd
- Lighted Buoy
- Lighted Buoy Even
- Lighted Buoy Odd
- Light
- Light Even
- Light Odd
- Range Forward Light
- Range Rear Light
- Unlighted Buoy
- Unlighted Buoy Even
- Unlighted Buoy Odd
- Other Aid
- Shoalest Sounding
- Contour Lines
- Station Lines

Bathymetry Depth

Value
5.4 - 12 ft
12 - 13.7 ft
13.7 - 14.9 ft
14.9 - 16.1 ft
16.1 - 17.2 ft
17.2 - 18.6 ft
18.6 - 23.6 ft

N W E S

Feet
0 400 800 1,200

NOTES:

1. ALL ELEVATIONS SHOWN ARE REFERENCED TO FEET BELOW MEAN LOWER LOW WATER (M.L.L.W.)
2. COORDINATES ARE REFERENCED TO FLORIDA STATE PLANE COORDINATE SYSTEM 83 DATUM NORTH ZONE.
3. SURVEYED BY:NAZARIO/SCHWITZ
4. SURVEY VESSEL:BLACKWATER
5. SURVEY DATE:06/19/2026
6. THE INFORMATION DEPICTED ON THIS MAP REPRESENTS THE RESULTS OF SURVEYS MADE ON THE DATES INDICATED AND CAN ONLY BE CONSIDERED AS INDICATING THE GENERAL CONDITIONS EXISTING AT THE TIME.
7. FREQUENCY SOUNDINGS: 450 KHz.
8. SOUNDINGS BASED ON 3'X3' MEDIAN CELL, SORTED W/ 36' INTERVAL.
9. CONTOURS GENERATED USING 3'X3' DATA SET.

The location of navigation aids are based on and provided by the Fish and Wildlife Conservation Commission.

Imagery courtesy of: ESRI

US Army Corps of Engineers
District: CESAM

Distribution Liability: The data represents the results of data collection/processing for a specific US Army Corps of Engineers project and may not be suitable for other conditions. As such, it is only valid for its intended use, content, time and accuracy as determined by the project requirements. The user is liable for any of the application of the data for other than its intended purpose.

DISCLAIMER
Access Constraints: The United States Government furnishes this map/chart/publication/data and accepts no liability beyond the understanding that the US Government makes no warranties, expressed, or implied concerning the accuracy, completeness, reliability, or suitability of this information for any purpose. The information and the data furnished. The United States shall be held harmless from any liability resulting from any use of the data made thereof. These data belong to the Government. Therefore the recipient fully agrees not to represent these data to anyone as other than government data. The recipient shall not release or grant these data to others without also transferring this Disclaimer.

U.S. ARMY CORPS OF ENGINEERS
MOBILE DISTRICT

		Surveyed By:
Submitted:	W. CALHOUN	
Recommended:	A. SPRIGGS, Lead, Navigation Support Section	Plotted By:
Approved:	W. REGISTER, Chief, Panama City Sitio Office	Checked by:

GULF INTRACOASTAL WATERAY, AL
GA_04_FLC_20260618_CS

Foley Land Cut

STA. 6498+00 - 6542+00

CONDITION SURVEY

Sheet Reference Number
9 of 9