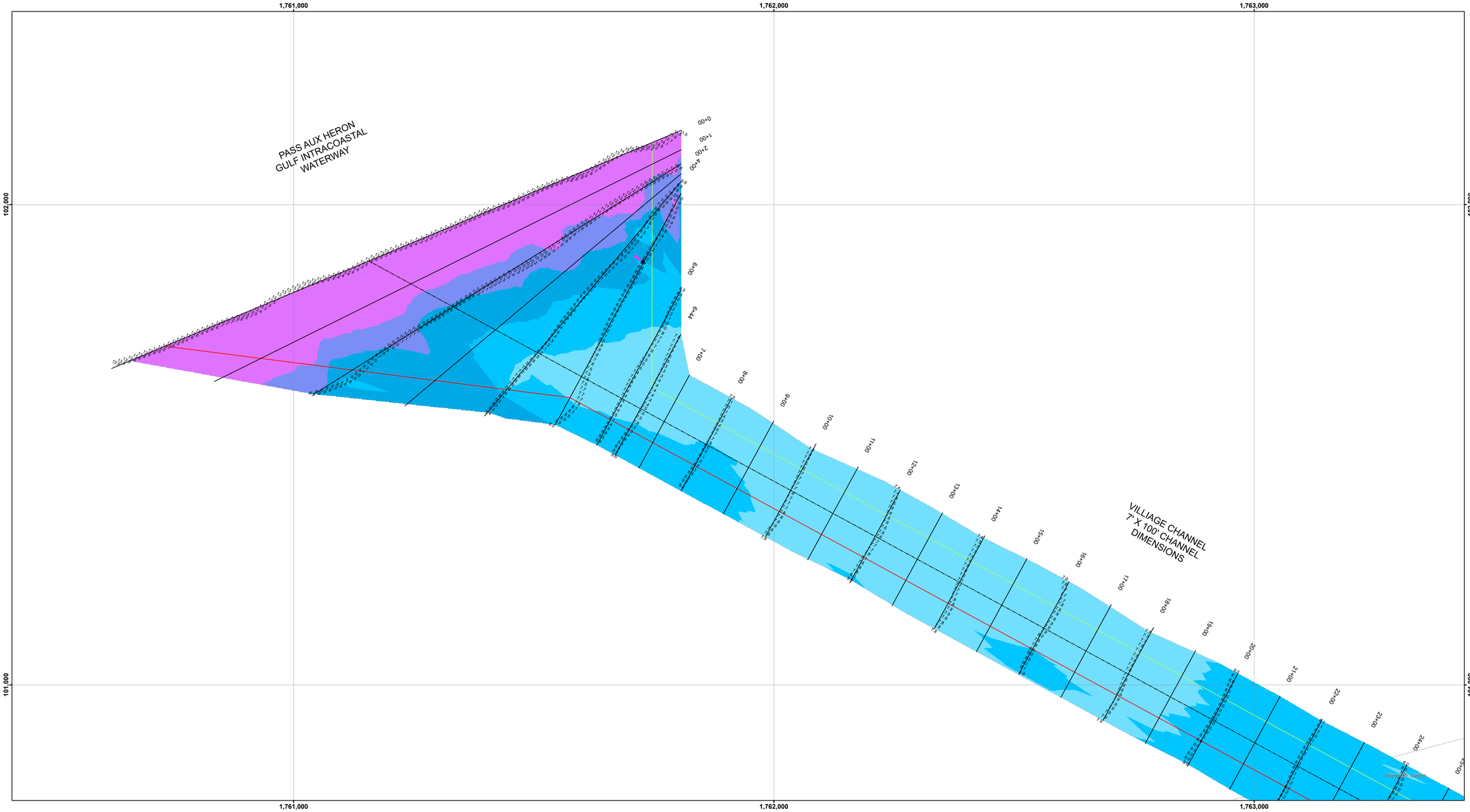

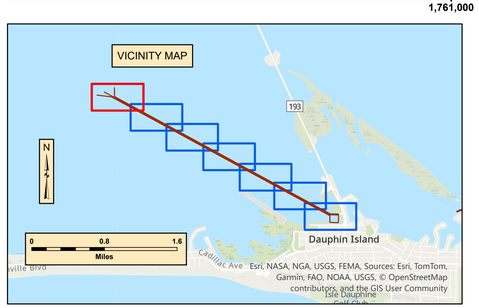

Legend

Hydro-Survey Data
- Contour Lines

Chart Background
- Station_Lines

DEPTHCLASSIFICATION
- C
- L
- R

AidsToNavigationP
- Harbor.Beacon_Lateral_point
- Harbor.Beacon_Safe_Water_point
- Harbor.Beacon_Special_Purpose_General_point
- Harbor.Buoy_Cardinal_point
- Harbor.Buoy_Isolated_Danger_point
- <all other values>
- None
- Black
- Red
- Red, Green
- Red, Green, Red
- Green
- Green, Red
- Green, Red, Green
- Yellow
- Harbor.Buoy_Safe_Water_point
- Harbor.Buoy_Special_Purpose_General_point
- Harbor.Daymark_point
- Harbor.Fog_Signal_point
- <all other values>
- Harbor.Light_Float_point
- Harbor.Radio_Station_point
- Harbor.Retro_Reflector_point
- Harbor.Radar_Transponder_Beacon_point
- Harbor.Topmark_point
- Harbor.Land_Area - Imagery Transparency
- Harbor.Sea_Area - Imagery Hide

Bathymetry Raster

Value
- 1.637 - 2.999
- 3 - 3.999
- 4 - 4.999
- 5 - 5.999
- 6 - 6.999
- 7 - 7.999
- 8 - 8.999
- 9 - 9.999
- 10 - 10.999
- 11 - 13.648

N W E S

Feet
0 200 400 600

NOTES:

1. ALL ELEVATIONS SHOWN ARE REFERENCED TO FEET BELOW MEAN LOWER LOW WATER (M.L.L.W.)
2. COORDINATES ARE REFERENCED TO ALABAMA STATE PLANE COORDINATE SYSTEM 83 DATUM WEST ZONE.
3. TIDE CORRECTION: RTX
4. SURVEYED BY: J. FREEMAN
5. SURVEY VESSEL: PERRY
6. SURVEY DATE: 04/21/2026
7. THE INFORMATION DEPICTED ON THIS MAP REPRESENTS THE RESULTS OF SURVEYS MADE ON THE DATES INDICATED AND CAN ONLY BE CONSIDERED AS INDICATING THE GENERAL CONDITIONS EXISTING AT THE TIME.
8. FREQUENCY SOUNDINGS: 200 KHz.

US Army Corps of Engineers
District: CESAM

DISCLAIMER
Access Constraints: The United States Government furnishes these data and information "as is" and makes no express or implied warranty regarding its accuracy, completeness, understanding that the US Government makes no warranties, expressed, or implied concerning the accuracy, completeness, reliability, usability, or suitability for any particular purpose of the information and the data furnished. The United States shall be under no liability whatsoever to any person by reason of any use made thereof. These data belong to the Government. Therefore the recipient fully agrees not to represent these data to anyone as other than government data or in any way that would diminish the Government's copyright or proprietary interest in these data. The recipient shall not transfer to others any portion of these data without also transferring this Disclaimer.

Distribution Liability: The data represents the results of data collection/processing for a specific US Army Corps of Engineers project and is valid only for the stated purpose(s) and conditions. As such, it is only valid for its intended use, content, time and extent as indicated by the originator. The data is not to be used for navigation, real-time or near real-time applications, or any application of the data for other than its intended purpose. of any of the application, of the data for other than its intended purpose.

U.S. ARMY CORPS OF ENGINEERS
MOBILE DISTRICT

Surveyed By: ____
Plotted By: ____
Checked By: ____

Submitted: D. GORDON
Recommended: D. GORDON
Lead, Navigation Support Section
Approved: S. REID
Chief, Irvington Site Office

DAUPHIN ISLAND, ALABAMA
DI_03_DVC_20260421_CS
Village Channel
STA.0+00 - 19+00
CONDITION SURVEY

Sheet Reference Number
1 of 7

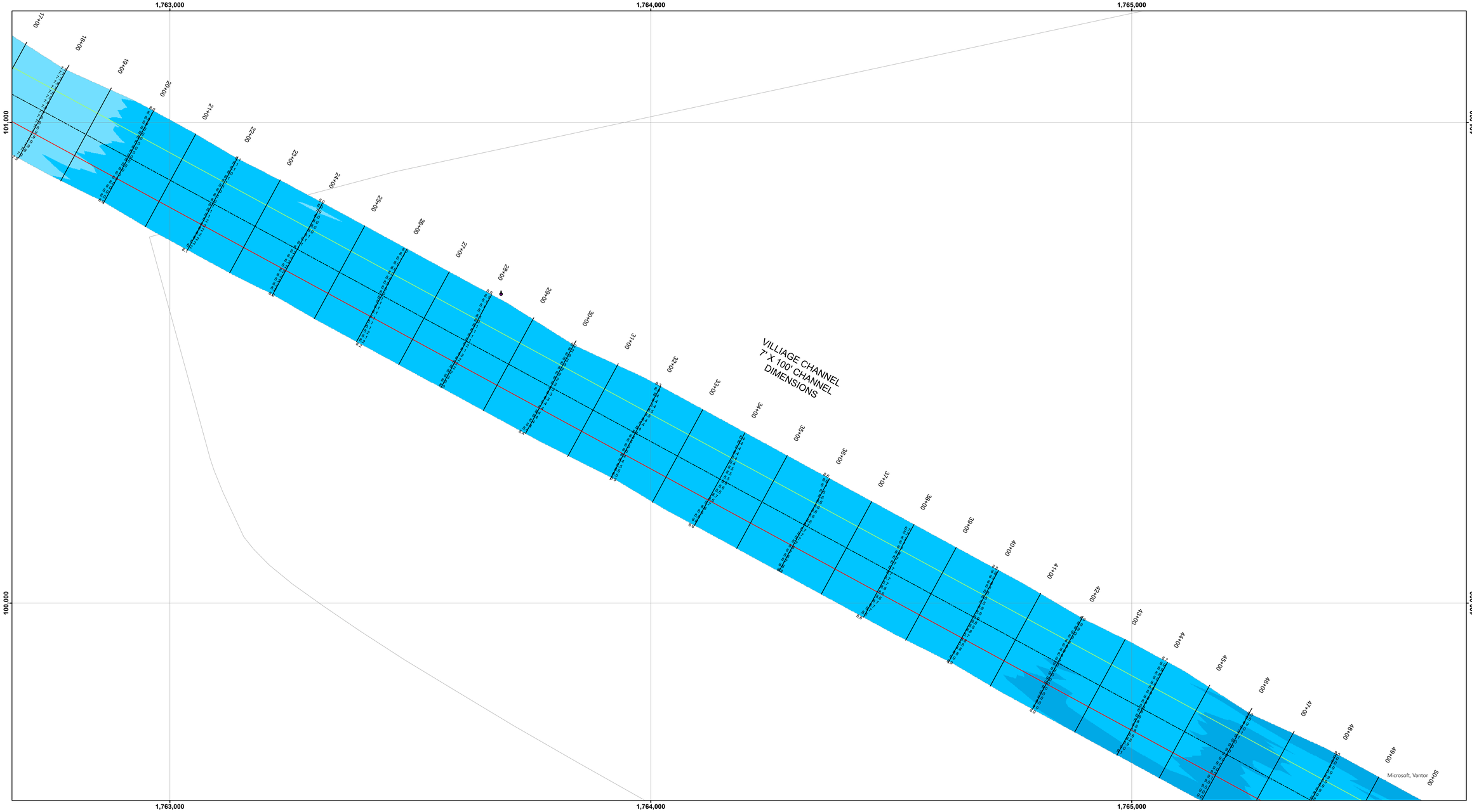

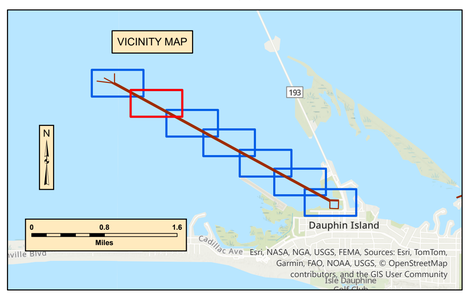

Legend

Hydro-Survey Data
- Contour Lines

Chart Background
- Station_Lines

DEPTHCLASSIFICATION
- C
- L
- R

AidsToNavigationP
- Harbor.Beacon_Lateral_point
- Harbor.Beacon_Safe_Water_point
- Harbor.Beacon_Special_Purpose_General_point
- Harbor.Buoy_Cardinal_point
- Harbor.Buoy_Isolated_Danger_point
- <all other values>
- None
- Black
- Red
- Red, Green
- Red, Green, Red
- Green
- Green, Red
- Green, Red, Green
- Yellow
- Harbor.Buoy_Safe_Water_point
- Harbor.Buoy_Special_Purpose_General_point
- Harbor.Daymark_point
- Harbor.Fog_Signal_point
- <all other values>
- Harbor.Light_Float_point
- Harbor.Radio_Station_point
- Harbor.Retro_Reflector_point
- Harbor.Radar_Transponder_Beacon_point
- Harbor.Topmark_point
- Harbor.Land_Area - Imagery Transparency
- Harbor.Sea_Area - Imagery Hide

Bathymetry Raster
Value
- 1.637 - 2.999
- 3 - 3.999
- 4 - 4.999
- 5 - 5.999
- 6 - 6.999
- 7 - 7.999
- 8 - 8.999
- 9 - 9.999
- 10 - 10.999
- 11 - 13.648

N W E S

Feet
0 200 400 600

NOTES:

1. ALL ELEVATIONS SHOWN ARE REFERENCED TO FEET BELOW MEAN LOWER LOW WATER (M.L.L.W.)
2. COORDINATES ARE REFERENCED TO ALABAMA STATE PLANE COORDINATE SYSTEM 83 DATUM WEST ZONE.
3. TIDE CORRECTION: RTX
4. SURVEYED BY: J. FREEMAN
5. SURVEY VESSEL: PERRY
6. SURVEY DATE: 04/21/2026
7. THE INFORMATION DEPICTED ON THIS MAP REPRESENTS THE RESULTS OF SURVEYS MADE ON THE DATES INDICATED AND CAN ONLY BE CONSIDERED AS INDICATING THE GENERAL CONDITIONS EXISTING AT THE TIME.
8. FREQUENCY SOUNDINGS: 200 kHz.

US Army Corps of Engineers
District: CESAM

DISCLAIMER
Access Constraints: The United States Government furnishes these data and information on an "as is" basis. The recipient's understanding that the US Government makes no warranties, expressed, or implied concerning the accuracy, completeness, reliability, or suitability of these data and information. The recipient shall not use these data and information in any manner that would result in misrepresentation of these data and information or wrongful attribution made thereof. These data belong to the Government. Therefore the recipient fully agrees not to represent these data to anyone as other than government data or in any way that would misrepresent these data. The recipient shall also transferring this Disclaimer to others without also transferring this Disclaimer.

Distribution Liability: The data represents the results of data collection/processing for a specific US Army Corps of Engineers project and was collected under those conditions. As such, it is only valid for its intended use, content, time and accuracy as collected. The Government shall not be liable for any of the application of the data for other than its intended purpose.

U.S. ARMY CORPS OF ENGINEERS
MOBILE DISTRICT

		Surveyed By:
Submitted:	D. GORDON	
Recommended:	D. GORDON Lead, Navigation Support Section	Plotted By:
Approved:	S. REID Chief, Irvington Site Office	Checked By:

DAUPHIN ISLAND, ALABAMA
DI_03_DVC_20260421_CS
Village Channel
STA.19+00 - 43+00
CONDITION SURVEY

Sheet Reference Number
2 of 7



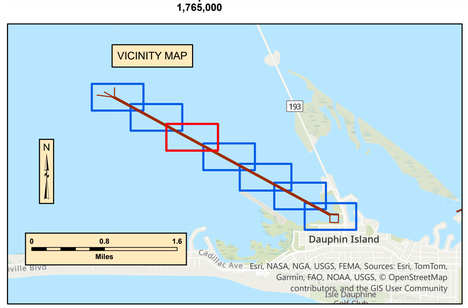

Legend

Hydro-Survey Data
- Contour Lines

Chart Background
- Station_Lines

DEPTHCLASSIFICATION
- C
- L
- R

AidsToNavigationP
- Harbor.Beacon_Lateral_point
- Harbor.Beacon_Safe_Water_point
- Harbor.Beacon_Special_Purpose_General_point
- Harbor.Buoy_Cardinal_point
- Harbor.Buoy_Isolated_Danger_point
- <all other values>
- None
- Black
- Red
- Red, Green
- Red, Green, Red
- Green
- Green, Red
- Green, Red, Green
- Yellow
- Harbor.Buoy_Safe_Water_point
- Harbor.Buoy_Special_Purpose_General_point
- Harbor.Daymark_point
- Harbor.Fog_Signal_point
- <all other values>
- Harbor.Light_Float_point
- Harbor.Radio_Station_point
- Harbor.Retro_Reflector_point
- Harbor.Radar_Transponder_Beacon_point
- Harbor.Topmark_point
- Harbor.Land_Area - Imagery Transparency
- Harbor.Sea_Area - Imagery Hide

Bathymetry Raster

Value
- 1.637 - 2.999
- 3 - 3.999
- 4 - 4.999
- 5 - 5.999
- 6 - 6.999
- 7 - 7.999
- 8 - 8.999
- 9 - 9.999
- 10 - 10.999
- 11 - 13.648

N W E S

Feet 0 200 400 600

NOTES:

1. ALL ELEVATIONS SHOWN ARE REFERENCED TO FEET BELOW MEAN LOWER LOW WATER (M.L.L.W.)
2. COORDINATES ARE REFERENCED TO ALABAMA STATE PLANE COORDINATE SYSTEM 83 DATUM WEST ZONE.
3. TIDE CORRECTION: RTX
4. SURVEYED BY: J. FREEMAN
5. SURVEY VESSEL: PERRY
6. SURVEY DATE: 04/21/2026
7. THE INFORMATION DEPICTED ON THIS MAP REPRESENTS THE RESULTS OF SURVEYS MADE ON THE DATES INDICATED AND CAN ONLY BE CONSIDERED AS INDICATING THE GENERAL CONDITIONS EXISTING AT THE TIME.
8. FREQUENCY SOUNDINGS: 200 KHz.

US Army Corps of Engineers
District: CESAM

DISCLAIMER
Access Constraints: The United States Government furnishes these data and information on an "as is" basis. The recipient's use of the data and information and the data furnished. The United States shall be under no liability whatsoever to any person by reason of any use made thereof. These data belong to the Government. Therefore the recipient fully agrees not to represent these data to anyone as other than data received from the Government. The recipient shall not transfer these data to others without also transferring this Disclaimer.

Distribution Liability: The data represents the results of data collection/processing for a specific US Army Corps of Engineers project and may not be suitable for other purposes. As such, it is only valid for its intended use, content, time and extent as indicated by the originator. The user assumes the entire risk of any of the application of the data for other than its intended purpose.

U.S. ARMY CORPS OF ENGINEERS
MOBILE DISTRICT

Surveyed By: ___	Plotted By: ___	Checked By: ___

Submitted: D. GORDON
Lead, Navigation Support Section
Recommended: D. GORDON
Chief, Irvington Site Office
Approved: S. REID

DAUPHIN ISLAND, ALABAMA
DI_03_DVC_20260421_CS
Village Channel
STA.43+00 - 67+00
CONDITION SURVEY

Sheet Reference Number
3 of 7

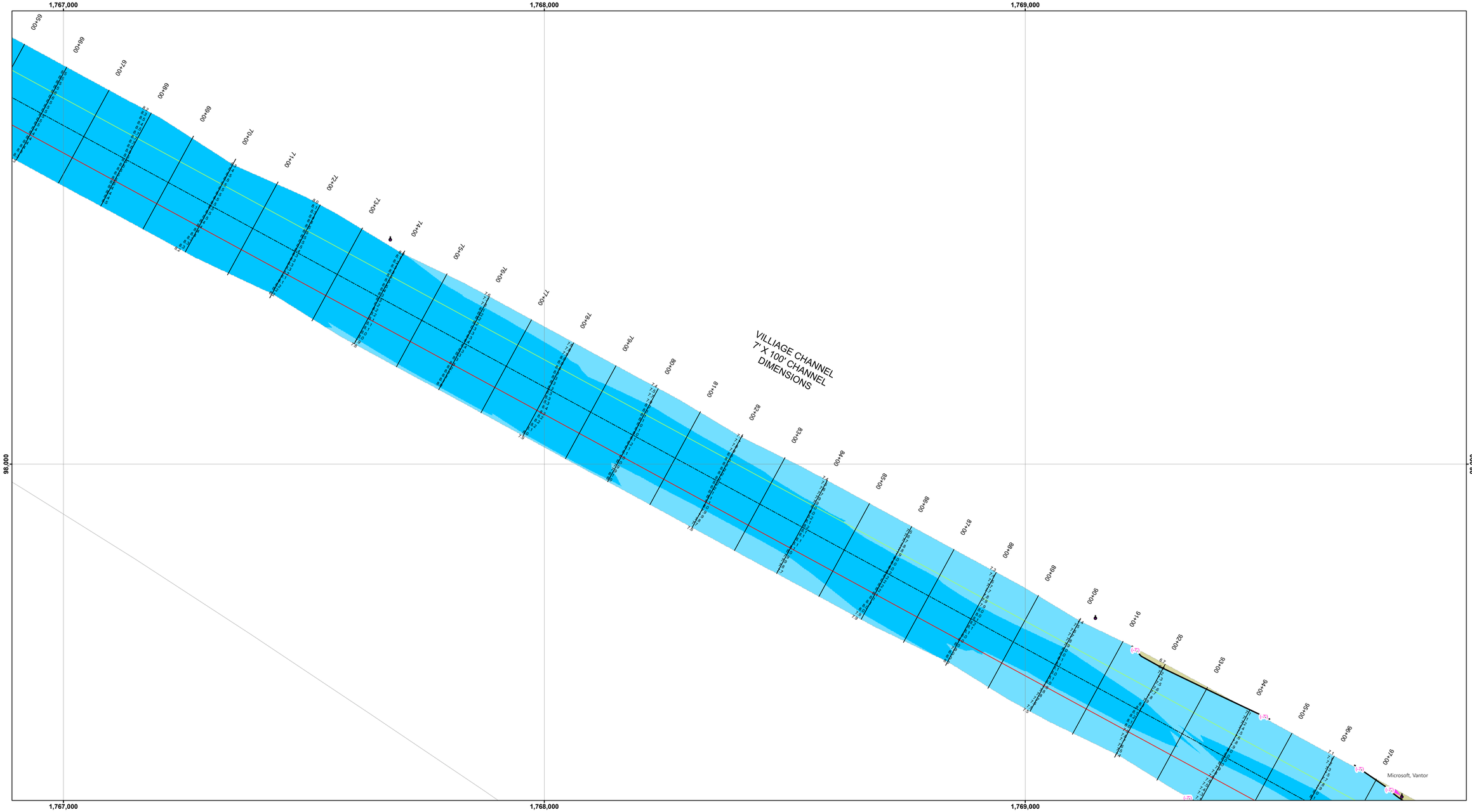

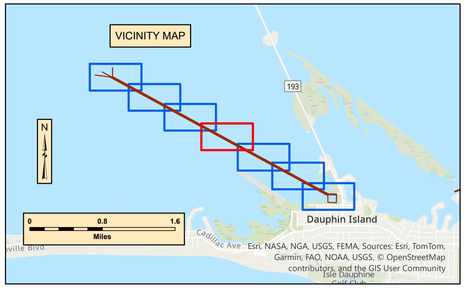

Legend

Hydro-Survey Data
- Contour Lines

Chart Background
- Station_Lines

DEPTHCLASSIFICATION
- C
- L
- R

AidsToNavigationP
- Harbor.Beacon_Lateral_point
- Harbor.Beacon_Safe_Water_point
- Harbor.Beacon_Special_Purpose_General_point
- Harbor.Buoy_Cardinal_point
- Harbor.Buoy_Isolated_Danger_point
- <all other values>
- None
- Black
- Red
- Red, Green
- Red, Green, Red
- Green
- Green, Red
- Green, Red, Green
- Yellow
- Harbor.Buoy_Safe_Water_point
- Harbor.Buoy_Special_Purpose_General_point
- Harbor.Daymark_point
- Harbor.Fog_Signal_point
- <all other values>
- Harbor.Light_Float_point
- Harbor.Radio_Station_point
- Harbor.Retro_Reflector_point
- Harbor.Radar_Transponder_Beacon_point
- Harbor.Topmark_point
- Harbor.Land_Area - Imagery Transparency
- Harbor.Sea_Area - Imagery Hide

Bathymetry Raster

Value
- 1.637 - 2.999
- 3 - 3.999
- 4 - 4.999
- 5 - 5.999
- 6 - 6.999
- 7 - 7.999
- 8 - 8.999
- 9 - 9.999
- 10 - 10.999
- 11 - 13.648

N W E S

Feet
0 200 400 600

NOTES:

1. ALL ELEVATIONS SHOWN ARE REFERENCED TO FEET BELOW MEAN LOWER LOW WATER (M.L.L.W.)
2. COORDINATES ARE REFERENCED TO ALABAMA STATE PLANE COORDINATE SYSTEM 83 DATUM WEST ZONE.
3. TIDE CORRECTION: RTX
4. SURVEYED BY: J. FREEMAN
5. SURVEY VESSEL: PERRY
6. SURVEY DATE: 04/21/2026
7. THE INFORMATION DEPICTED ON THIS MAP REPRESENTS THE RESULTS OF SURVEYS MADE ON THE DATES INDICATED AND CAN ONLY BE CONSIDERED AS INDICATING THE GENERAL CONDITIONS EXISTING AT THE TIME.
8. FREQUENCY SOUNDINGS: 200 KHz.

US Army Corps of Engineers
District: CESAM

DISCLAIMER
Access Constraints: The United States Government furnishes these data and the recipient accepts and uses them with the express understanding that the US Government makes no warranties, expressed, or implied concerning the accuracy, completeness, reliability, usability or suitability for any particular purpose of the information and the data furnished. The United States shall be under no liability whatsoever to any person by reason of any use made thereof. These data belong to the Government. Therefore the recipient fully agrees not to represent these data to anyone as other than Government provided data. The recipient may not transfer these data to others without also transferring this Disclaimer.

Distribution Liability: The data represents the results of data collection/processing for a specific US Army Corps of Engineers activity and indicates the general existing conditions. As such, it is only valid for its intended use, content, time and accuracy specifications. The user is responsible for the results of any of the application of the data for other than its intended purpose.

U.S. ARMY CORPS OF ENGINEERS
MOBILE DISTRICT

Submitted: D. GORDON
Recommended: D. GORDON, Lead, Navigation Support Section
Approved: S. REID, Chief, Irvington Site Office

Surveyed By:
Plotted By:
Checked By:

DAUPHIN ISLAND, ALABAMA
DI_03_DVC_20260421_CS

Village Channel
STA.67+00 - 91+00
CONDITION SURVEY

Sheet Reference Number
4 of 7



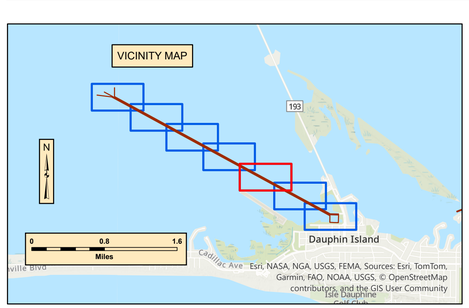

Legend

Hydro-Survey Data
- Contour Lines

Chart Background
- Station_Lines

DEPTHCLASSIFICATION
- C
- L
- R

AidsToNavigationP
- Harbor.Beacon_Lateral_point
- Harbor.Beacon_Safe_Water_point
- Harbor.Beacon_Special_Purpose_General_point
- Harbor.Buoy_Cardinal_point
- Harbor.Buoy_Isolated_Danger_point
- <all other values>
- None
- Black
- Red
- Red, Green
- Red, Green, Red
- Green
- Green, Red
- Green, Red, Green
- Yellow
- Harbor.Buoy_Safe_Water_point
- Harbor.Buoy_Special_Purpose_General_point
- Harbor.Daymark_point
- Harbor.Fog_Signal_point
- <all other values>
- Harbor.Light_Float_point
- Harbor.Radio_Station_point
- Harbor.Retro_Reflector_point
- Harbor.Radar_Transponder_Beacon_point
- Harbor.Topmark_point
- Harbor.Land_Area - Imagery Transparency
- Harbor.Sea_Area - Imagery Hide

Bathymetry Raster

Value
- 1.637 - 2.999
- 3 - 3.999
- 4 - 4.999
- 5 - 5.999
- 6 - 6.999
- 7 - 7.999
- 8 - 8.999
- 9 - 9.999
- 10 - 10.999
- 11 - 13.648

N
W E
S
Feet
0 200 400 600

NOTES:

1. ALL ELEVATIONS SHOWN ARE REFERENCED TO FEET BELOW MEAN LOWER LOW WATER (M.L.L.W.)
2. COORDINATES ARE REFERENCED TO ALABAMA STATE PLANE COORDINATE SYSTEM 83 DATUM WEST ZONE.
3. TIDE CORRECTION: RTX
4. SURVEYED BY: J. FREEMAN
5. SURVEY VESSEL: PERRY
6. SURVEY DATE: 04/21/2026
7. THE INFORMATION DEPICTED ON THIS MAP REPRESENTS THE RESULTS OF SURVEYS MADE ON THE DATES INDICATED AND CAN ONLY BE CONSIDERED AS INDICATING THE GENERAL CONDITIONS EXISTING AT THE TIME.
8. FREQUENCY SOUNDINGS: 200 KHz.

US Army Corps of Engineers
District: CESAM

Distribution Liability: The data represents the results of data collection/processing for a specific US Army Corps of Engineers project and reflects survey conditions. As such, it is only valid for its intended use, content, time and extent as indicated in the source publication. The user accepts any and all liability for the application of the data for other than its intended purpose.

DISCLAIMER
Access Constraints: The United States Government furnishes these data and information on an "as is" basis. The recipient's understanding that the US Government makes no warranties, expressed, or implied concerning the accuracy, completeness, reliability, or suitability of these data and information or of the information and the data furnished. The United States shall be under no liability whatsoever to any person by reason of any use made thereof. These data belong to the Government. Therefore the recipient fully agrees not to represent these data to anyone as other than Government data or in any form that deviates from these data to others without also transferring this Disclaimer.

U.S. ARMY CORPS OF ENGINEERS
MOBILE DISTRICT

		Surveyed By:
Submitted:	D. GORDON	
Recommended:	D. GORDON Lead, Navigation Support Section	Plotted By:
Approved:	S. REID Chief, Irvington Site Office	Checked By:

DAUPHIN ISLAND, ALABAMA
DI_03_DVC_20260421_CS
Village Channel
STA.91+00 - 116+00
CONDITION SURVEY

Sheet Reference Number
5 of 7



US Army Corps of Engineers
District: CESAM

DISCLAIMER
Access Constraints: The United States Government furnishes these data and information on an "as is" basis. The recipient's understanding that the US Government makes no warranties, expressed, or implied concerning the accuracy, completeness, reliability, or suitability of these data and information. The information and the data furnished. The United States shall be under no liability whatsoever to any person by reason of any use made thereof. These data belong to the Government. Therefore the recipient fully agrees not to represent these data to anyone as other than data received from the Government. The user shall not transfer these data to others without also transferring this Disclaimer.

Distribution Liability: The data represents the results of data collection/processing for a specific US Army Corps of Engineers project and may not be suitable for other conditions. As such, it is only valid for its intended use, content, time and extent as indicated by the originator. The data is provided "as is" and the originator does not make any warranties for the use of any of the application of the data for other than its intended purpose.

U.S. ARMY CORPS OF ENGINEERS
MOBILE DISTRICT

Surveyed By:	Plotted By:	Checked By:
Submitted: D. GORDON	Recommended: D. GORDON Lead, Navigation Support Section	Approved: S. REID Chief, Irvington Site Office

DAUPHIN ISLAND, ALABAMA
DI_03_DVC_20260421_CS
Village Channel
STA.116+00 - 138+00
CONDITION SURVEY

Sheet Reference Number
6 of 7

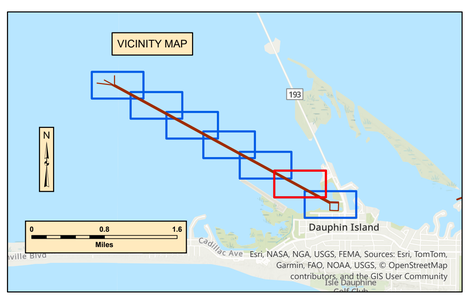

Legend

Hydro-Survey Data
- Contour Lines

Chart Background
- Station_Lines

DEPTHCLASSIFICATION
- C
- L
- R

AidsToNavigationP
- Harbor.Beacon_Lateral_point
- Harbor.Beacon_Safe_Water_point
- Harbor.Beacon_Special_Purpose_General_point
- Harbor.Buoy_Cardinal_point
- Harbor.Buoy_Isolated_Danger_point
- <all other values>
- None
- Black
- Red
- Red, Green
- Red, Green, Red
- Green
- Green, Red
- Green, Red, Green
- Yellow
- Harbor.Buoy_Safe_Water_point
- Harbor.Buoy_Special_Purpose_General_point
- Harbor.Daymark_point
- Harbor.Fog_Signal_point
- <all other values>
- Harbor.Light_Float_point
- Harbor.Radio_Station_point
- Harbor.Retro_Reflector_point
- Harbor.Radar_Transponder_Beacon_point
- Harbor.Topmark_point
- Harbor.Land_Area - Imagery Transparency
- Harbor.Sea_Area - Imagery Hide

Bathymetry Raster
Value
- 1.637 - 2.999
- 3 - 3.999
- 4 - 4.999
- 5 - 5.999
- 6 - 6.999
- 7 - 7.999
- 8 - 8.999
- 9 - 9.999
- 10 - 10.999
- 11 - 13.648

N
W E
S
Feet
0 200 400 600

NOTES:

1. ALL ELEVATIONS SHOWN ARE REFERENCED TO FEET BELOW MEAN LOWER LOW WATER (M.L.L.W.)
2. COORDINATES ARE REFERENCED TO ALABAMA STATE PLANE COORDINATE SYSTEM 83 DATUM WEST ZONE.
3. TIDE CORRECTION: RTX
4. SURVEYED BY: J. FREEMAN
5. SURVEY VESSEL: PERRY
6. SURVEY DATE: 04/21/2026
7. THE INFORMATION DEPICTED ON THIS MAP REPRESENTS THE RESULTS OF SURVEYS MADE ON THE DATES INDICATED AND CAN ONLY BE CONSIDERED AS INDICATING THE GENERAL CONDITIONS EXISTING AT THE TIME.
8. FREQUENCY SOUNDINGS: 200 KHz.

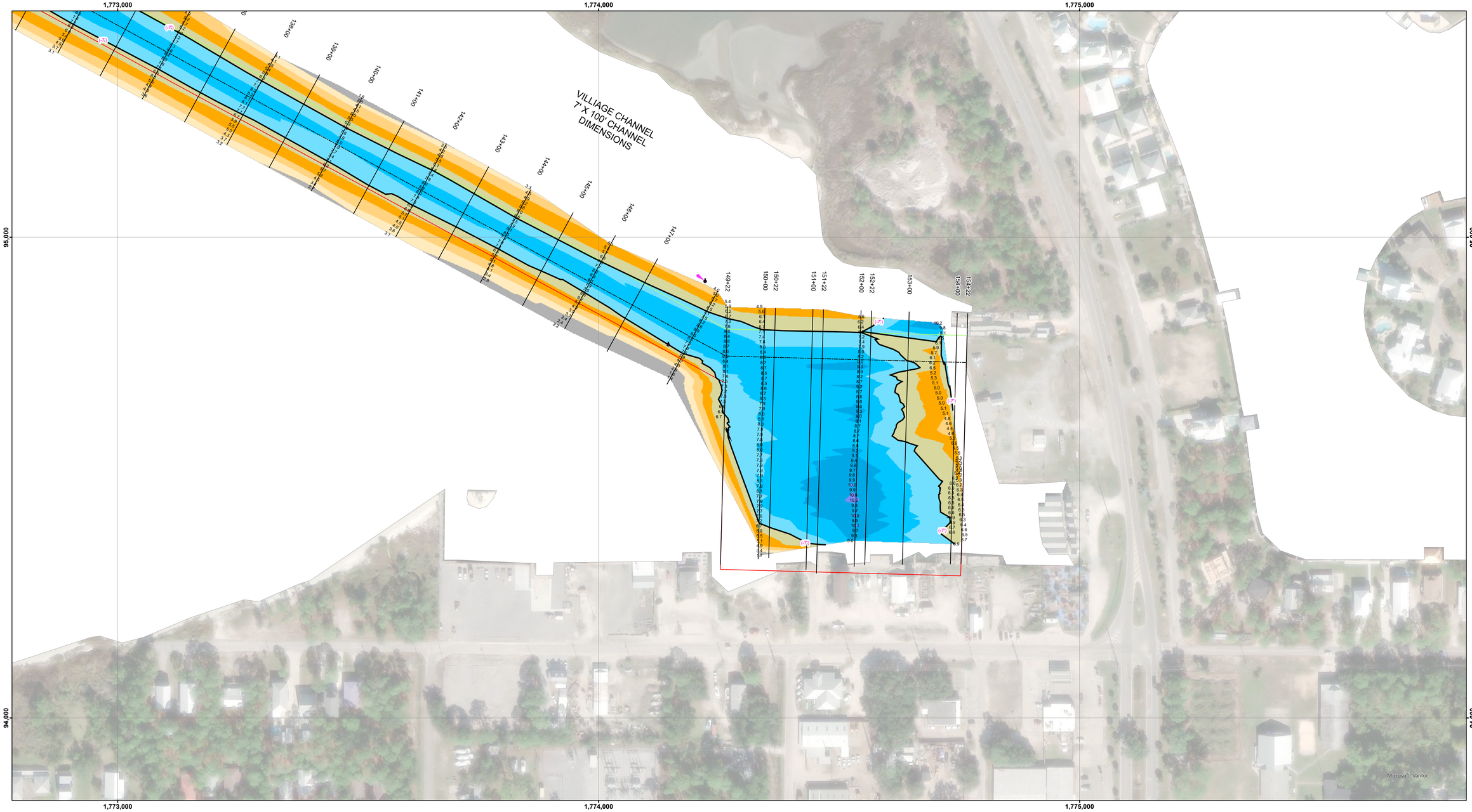

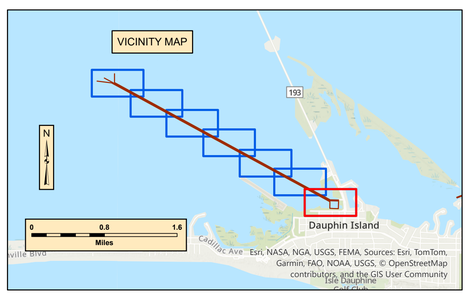

Legend

Hydro-Survey Data
- Contour Lines

Chart Background
- Station_Lines

DEPTHCLASSIFICATION
- C
- L
- R

AidsToNavigationP
- Harbor.Beacon_Lateral_point
- Harbor.Beacon_Safe_Water_point
- Harbor.Beacon_Special_Purpose_General_point
- Harbor.Buoy_Cardinal_point
- Harbor.Buoy_Isolated_Danger_point
- <all other values>
- None
- Black
- Red
- Red, Green
- Red, Green, Red
- Green
- Green, Red
- Green, Red, Green
- Yellow
- Harbor.Buoy_Safe_Water_point
- Harbor.Buoy_Special_Purpose_General_point
- Harbor.Daymark_point
- Harbor.Fog_Signal_point
- <all other values>
- Harbor.Light_Float_point
- Harbor.Radio_Station_point
- Harbor.Retro_Reflector_point
- Harbor.Radar_Transponder_Beacon_point
- Harbor.Topmark_point
- Harbor.Land_Area - Imagery Transparency
- Harbor.Sea_Area - Imagery Hide

Bathymetry Raster

Value
- 1.637 - 2.999
- 3 - 3.999
- 4 - 4.999
- 5 - 5.999
- 6 - 6.999
- 7 - 7.999
- 8 - 8.999
- 9 - 9.999
- 10 - 10.999
- 11 - 13.648

N W E S

Feet
0 200 400 600

NOTES:

1. ALL ELEVATIONS SHOWN ARE REFERENCED TO FEET BELOW MEAN LOWER LOW WATER (M.L.L.W.)
2. COORDINATES ARE REFERENCED TO ALABAMA STATE PLANE COORDINATE SYSTEM 83 DATUM WEST ZONE.
3. TIDE CORRECTION: RTX
4. SURVEYED BY: J. FREEMAN
5. SURVEY VESSEL: PERRY
6. SURVEY DATE: 04/21/2026
7. THE INFORMATION DEPICTED ON THIS MAP REPRESENTS THE RESULTS OF SURVEYS MADE ON THE DATES INDICATED AND CAN ONLY BE CONSIDERED AS INDICATING THE GENERAL CONDITIONS EXISTING AT THE TIME.
8. FREQUENCY SOUNDINGS: 200 KHz.

US Army Corps of Engineers
District: CESAM

DISCLAIMER
Access Constraints: The United States Government furnishes this map and geospatial data and related graphics "as is" and expressly understanding that the US Government makes no warranties, expressed, or implied concerning the accuracy, completeness, reliability, or suitability of this information for any purpose. Any use of the information and the data furnished. The United States shall be under no liability whatsoever to any person by reason of any use made thereof. These data belong to the Government. Therefore the recipient fully agrees not to represent these data to anyone as other than government data. The recipient agrees to hold the United States free from suit for these data to others without also transferring this Disclaimer.

Distribution Liability: The data represents the results of data collection/processing for a specific US Army Corps of Engineers mission and is applicable to that mission and conditions. As such, it is only valid for its intended use, content, time and conditions existing at the time of collection. The data is not valid for any use or application other than its intended purpose. The US Government shall not be liable for any damages resulting from the misuse or misinterpretation of the data or for any consequences of the application of the data for other than its intended purpose.

U.S. ARMY CORPS OF ENGINEERS
MOBILE DISTRICT

		Surveyed By:
Submitted:	D. GORDON	
Recommended:	D. GORDON Lead, Navigation Support Section	Plotted By:
Approved:	S. REID Chief, Irvington Site Office	Checked By:

DAUPHIN ISLAND, ALABAMA
DI_03_DVC_20260421_CS
Village Channel
STA.138+00 - 154+22
CONDITION SURVEY

Sheet Reference Number
7 of 7