

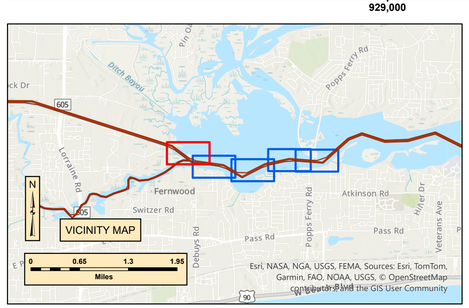

Legend

Hydro-Survey Data
- Contour Lines

Chart Background
- Station_Lines

DEPTHCLASSIFICATION
- C
- L
- R
- Harbor.Land_Area - Imagery Transparency
- Harbor.Sea_Area - Imagery Hide

Bathymetry Raster

Value
- 0.492 - 7.999
- 8 - 8.999
- 9 - 9.999
- 10 - 10.999
- 11 - 11.999
- 12 - 12.999
- 13 - 13.999
- 14 - 14.999
- 15 - 15.999
- 16 - 39.657
- Harbor.Beacon_Lateral_point
- Harbor.Beacon_Safe_Water_point
- Harbor.Beacon_Special_Purpose_General_point
- Harbor.Buoy_Cardinal_point
- Harbor.Buoy_Isolated_Danger_point

Harbor.Buoy_Lateral_point
- <all other values>
- None
- Black
- Red
- Red, Green
- Red, Green, Red
- Green
- Green, Red
- Green, Red, Green
- Yellow
- Harbor.Buoy_Safe_Water_point
- Harbor.Buoy_Special_Purpose_General_point
- Harbor.Daymark_point
- Harbor.Fog_Signal_point
- <all other values>
- Harbor.Light_Float_point
- Harbor.Radio_Station_point
- Harbor.Retro_Reflector_point
- Harbor.Radar_Transponder_Beacon_point
- Harbor.Topmark_point

N W E S

Feet
0 340 680 1,020

NOTES:

1. ALL ELEVATIONS SHOWN ARE REFERENCED TO FEET BELOW MEAN LOWER LOW WATER (M.L.L.W.)
2. COORDINATES ARE REFERENCED TO MISSISSIPPI STATE PLANE COORDINATE SYSTEM 83 DATUM EAST ZONE.
3. TIDE CORRECTION: GAUGE
4. SURVEYED BY: B. TABB
5. SURVEY VESSEL: PERRY
6. SURVEY DATE: 04/29/2026
7. THE INFORMATION DEPICTED ON THIS MAP REPRESENTS THE RESULTS OF SURVEYS MADE ON THE DATES INDICATED AND CAN ONLY BE CONSIDERED AS INDICATING THE GENERAL CONDITIONS EXISTING AT THE TIME.
8. FREQUENCY SOUNDINGS: 200 KHz.

US Army Corps of Engineers
District: CESAM

DISCLAIMER
Access Constraints: The United States Government furnishes these data and the recipient accepts and uses them with the express understanding that the US Government makes no warranties, expressed, or implied concerning the accuracy, completeness, reliability, usability or suitability for any particular purpose of the information and the data furnished. The United States shall be under no liability whatsoever to any person by reason of any use made thereof. These data belong to the Government. Therefore the recipient fully agrees not to represent these data to anyone as other than Government provided data. The recipient may not transfer these data to others without also transferring this Disclaimer.

Distribution Liability: The data represents the results of data collection/processing for a specific US Army Corps of Engineers activity and indicates the general existing conditions. As such, it is only valid for its intended use, content, time and accuracy specifications. The user is responsible for the results of any of the application of the data for other than its intended purpose.

U.S. ARMY CORPS OF ENGINEERS
MOBILE DISTRICT

Submitted: B. LEE
Recommended: D. GORDON
Lead, Navigation Support Section
Approved: S. REID
Chief, Irvington Site Office

Surveyed By:
Plotted By:
Checked By:

BILOXI HARBOR, MISSISSIPPI
BH_03_BCK_20260429_CS

Biloxi Cranes Neck
STA.262+99 - 283+00
CONDITION SURVEY

Sheet Reference Number
1 of 5

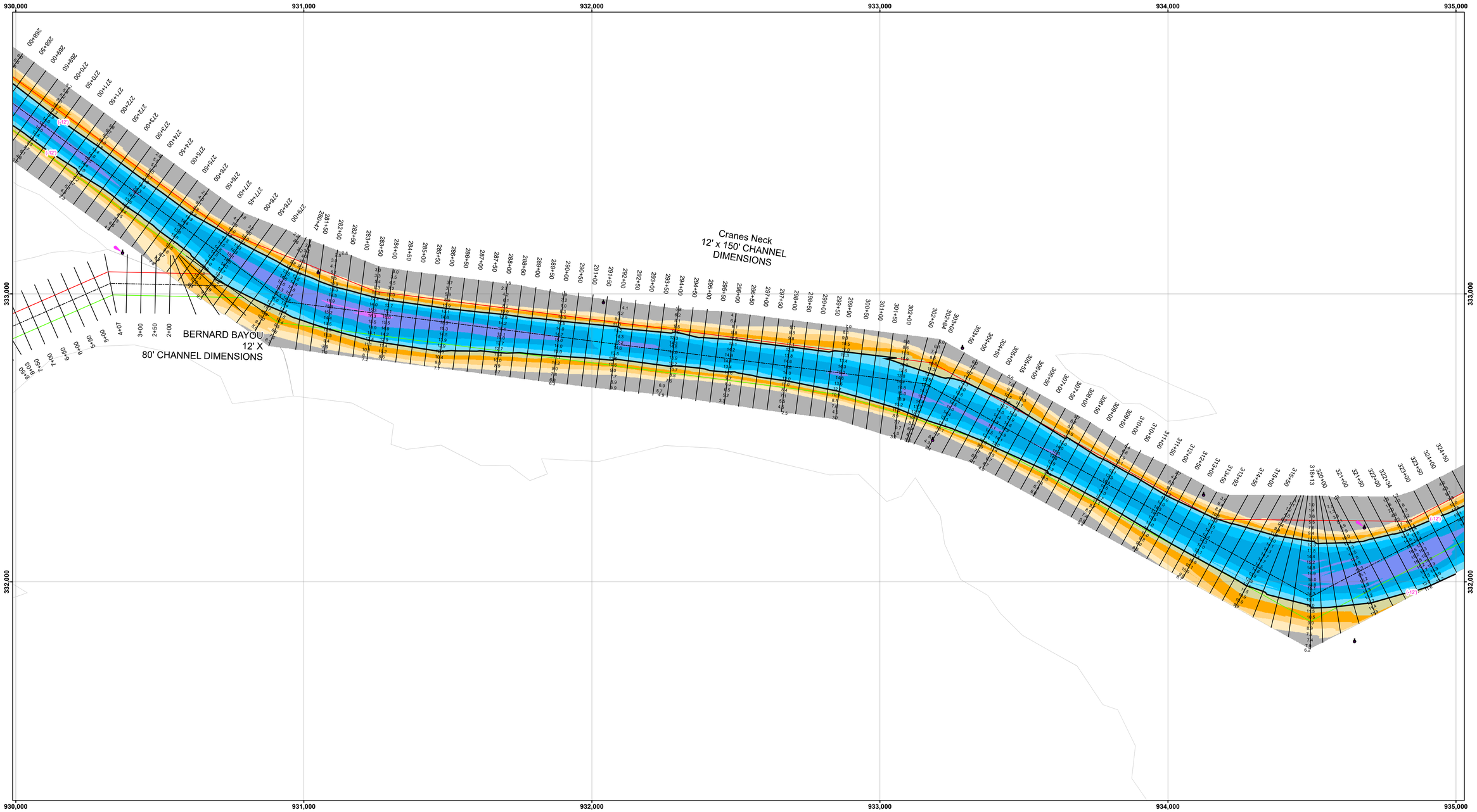

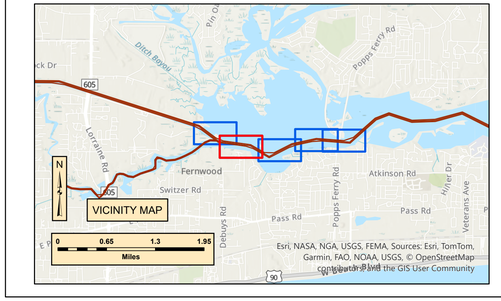

Legend

Hydro-Survey Data
- Contour Lines

Chart Background
- Station_Lines

DEPTHCLASSIFICATION
- C
- L
- R
- Harbor.Land_Area - Imagery Transparency
- Harbor.Sea_Area - Imagery Hide

Bathymetry Raster

Value
- 0.492 - 7.999
- 8 - 8.999
- 9 - 9.999
- 10 - 10.999
- 11 - 11.999
- 12 - 12.999
- 13 - 13.999
- 14 - 14.999
- 15 - 15.999
- 16 - 39.657
- Harbor.Beacon_Lateral_point
- Harbor.Beacon_Safe_Water_point
- Harbor.Beacon_Special_Purpose_General_point
- Harbor.Buoy_Cardinal_point
- Harbor.Buoy_Isolated_Danger_point

Harbor.Buoy_Lateral_point
- <all other values>
- None
- Black
- Red
- Red, Green
- Red, Green, Red
- Green
- Green, Red
- Green, Red, Green
- Yellow
- Harbor.Buoy_Safe_Water_point
- Harbor.Buoy_Special_Purpose_General_point
- Harbor.Daymark_point
- Harbor.Fog_Signal_point
- <all other values>
- Harbor.Light_Float_point
- Harbor.Radio_Station_point
- Harbor.Retro_Reflector_point
- Harbor.Radar_Transponder_Beacon_point
- Harbor.Topmark_point

N W E S

Feet

0 340 680 1,020

NOTES:

1. ALL ELEVATIONS SHOWN ARE REFERENCED TO FEET BELOW MEAN LOWER LOW WATER (M.L.L.W.)
2. COORDINATES ARE REFERENCED TO MISSISSIPPI STATE PLANE COORDINATE SYSTEM 83 DATUM EAST ZONE.
3. TIDE CORRECTION: GAUGE
4. SURVEYED BY: B. TABB
5. SURVEY VESSEL: PERRY
6. SURVEY DATE: 04/29/2026
7. THE INFORMATION DEPICTED ON THIS MAP REPRESENTS THE RESULTS OF SURVEYS MADE ON THE DATES INDICATED AND CAN ONLY BE CONSIDERED AS INDICATING THE GENERAL CONDITIONS EXISTING AT THE TIME.
8. FREQUENCY SOUNDINGS: 200 KHz.

US Army Corps of Engineers
District: CESAM

DISCLAIMER
Access Constraints: The United States Government furnishes these data and the recipient accepts and uses them with the express understanding that the US Government makes no warranties, expressed, or implied concerning the accuracy, completeness, reliability, usability or suitability for any particular purpose of the information and the data furnished. The United States shall be under no liability whatsoever to any person by reason of any use made thereof. These data belong to the Government. Therefore the recipient fully agrees not to represent these data to anyone as other than Government provided data. The recipient may not transfer these data to others without also transferring this Disclaimer.

Distribution Liability: The data represents the results of data collection/processing for a specific US Army Corps of Engineers activity and indicates the general existing conditions. As such, it is only valid for its intended use, content, time and accuracy specifications. The user is responsible for the results of any of the application of the data for other than its intended purpose.

U.S. ARMY CORPS OF ENGINEERS
MOBILE DISTRICT

Submitted: B. LEE
Recommended: D. GORDON, Lead, Navigation Support Section
Approved: S. REID, Chief, Irvington Site Office

Surveyed By:
Plotted By:
Checked By:

BILOXI HARBOR, MISSISSIPPI
BH_03_BCK_20260429_CS

Biloxi Cranes Neck
STA.283+00 - 311+00
CONDITION SURVEY

Sheet Reference Number
2 of 5

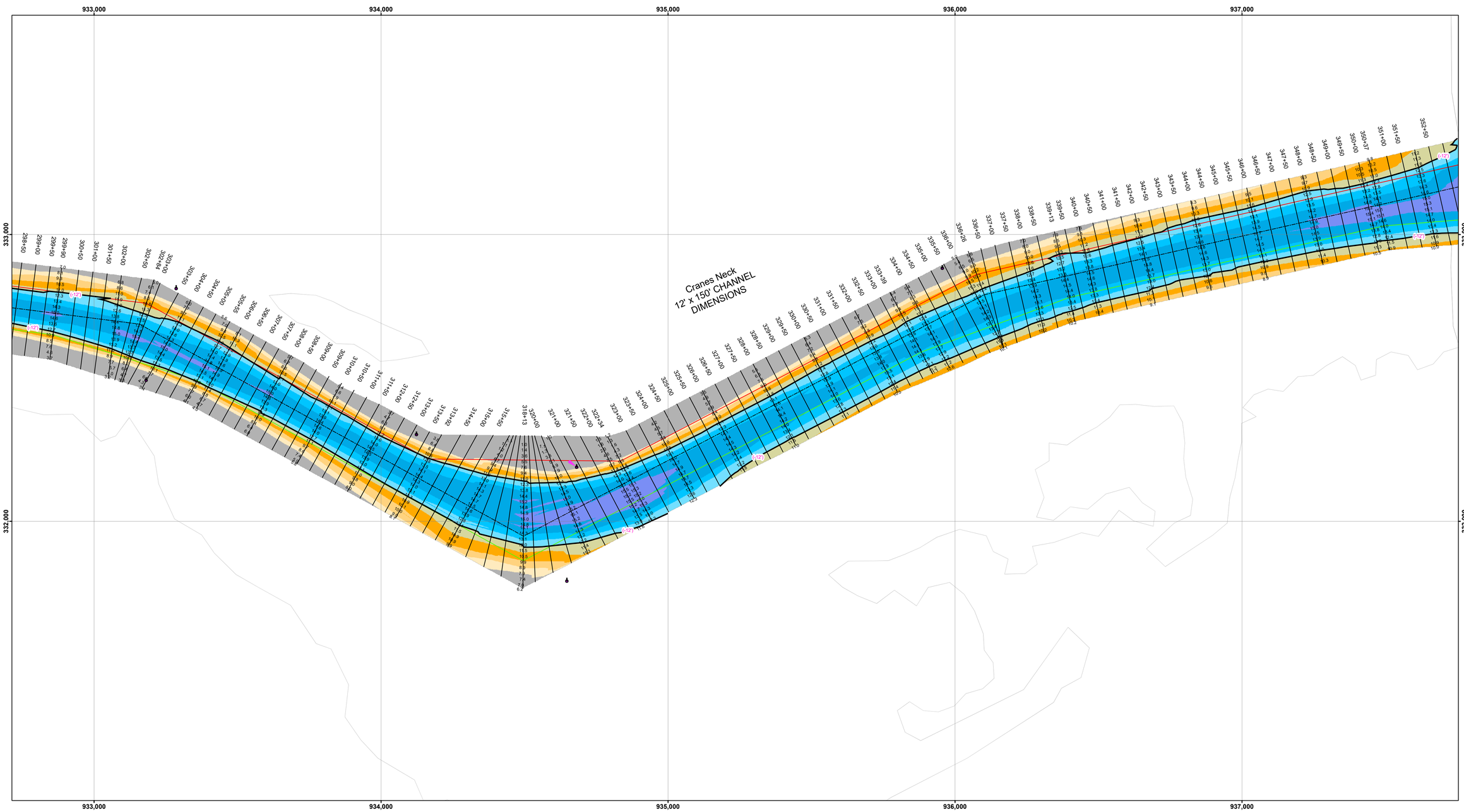

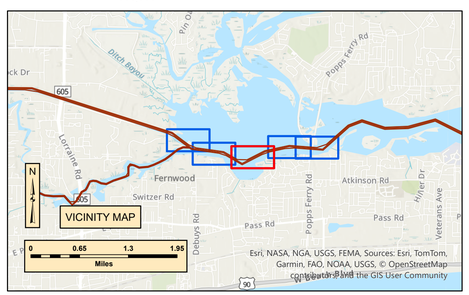

Hydro-Survey Data

Contour Lines

Chart Background

Station_Lines

DEPTHCLASSIFICATION

- C
- L
- R

Harbor.Land_Area - Imagery Transparency

Harbor.Sea_Area - Imagery Hide

Bathymetry Raster

Value

- 0.492 - 7.999
- 8 - 8.999
- 9 - 9.999
- 10 - 10.999
- 11 - 11.999
- 12 - 12.999
- 13 - 13.999
- 14 - 14.999
- 15 - 15.999
- 16 - 39.657

Harbor.Beacon_Lateral_point

Legend

- Harbor.Beacon_Safe_Water_point
- Harbor.Beacon_Special_Purpose_General_point
- Harbor.Buoy_Cardinal_point
- Harbor.Buoy_Isolated_Danger_point

Harbor.Buoy_Lateral_point

- <all other values>
- None
- Black
- Red
- Red, Green
- Red, Green, Red
- Green
- Green, Red
- Green, Red, Green
- Yellow
- Harbor.Buoy_Safe_Water_point
- Harbor.Buoy_Special_Purpose_General_point
- Harbor.Daymark_point
- Harbor.Fog_Signal_point
- <all other values>
- Harbor.Light_Float_point
- Harbor.Radio_Station_point
- Harbor.Retro_Reflector_point
- Harbor.Radar_Transponder_Beacon_point
- Harbor.Topmark_point

N W E S

Feet

0 340 680 1,020

NOTES:

1. ALL ELEVATIONS SHOWN ARE REFERENCED TO FEET BELOW MEAN LOWER LOW WATER (M.L.L.W.)
2. COORDINATES ARE REFERENCED TO MISSISSIPPI STATE PLANE COORDINATE SYSTEM 83 DATUM EAST ZONE.
3. TIDE CORRECTION: GAUGE
4. SURVEYED BY: B. TABB
5. SURVEY VESSEL: PERRY
6. SURVEY DATE: 04/29/2026
7. THE INFORMATION DEPICTED ON THIS MAP REPRESENTS THE RESULTS OF SURVEYS MADE ON THE DATES INDICATED AND CAN ONLY BE CONSIDERED AS INDICATING THE GENERAL CONDITIONS EXISTING AT THE TIME.
8. FREQUENCY SOUNDINGS: 200 KHz.

US Army Corps of Engineers
District: CESAM

Distribution Liability: The data represents the results of data collection/processing for a specific US Army Corps of Engineers mission and may not be suitable for other conditions. As such, it is only valid for its intended use, content, time and conditions existing at the time of collection. The user assumes the entire risk of any of the application of the data for other than its intended purpose.

DISCLAIMER
Access Constraints: The United States Government furnishes this map/chart/publication/data/digital product "as is" to the user's understanding that the US Government makes no warranties, expressed, or implied concerning the accuracy, completeness, reliability, or suitability of this information for any particular purpose. The information and the data furnished. The United States shall be under no liability whatsoever to any person by reason of any use made thereof. These data belong to the Government. Therefore the recipient fully agrees not to represent these data to anyone as other than government data. The recipient agrees to hold these data harmless from the government and to make no claim based upon these data to others without also transferring this Disclaimer.

U.S. ARMY CORPS OF ENGINEERS
MOBILE DISTRICT

Surveyed By: ____	Plotted By: ____	Checked By: ____

Submitted: B. LEE

Recommended: D. GORDON
Lead, Navigation Support Section

Approved: S. REID
Chief, Irvington Site Office

BILOXI HARBOR, MISSISSIPPI
BH_03_BCK_20260429_CS

Biloxi Cranes Neck
STA.311+00 - 340+00
CONDITION SURVEY

Sheet Reference Number
3 of 5



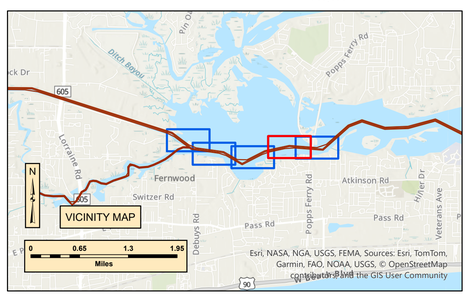

Hydro-Survey Data

Contour Lines

Chart Background

Station_Lines

DEPTHCLASSIFICATION

C

L

R

Harbor.Land_Area - Imagery Transparency

Harbor.Sea_Area - Imagery Hide

Bathymetry Raster

Value

0.492 - 7.999

8 - 8.999

9 - 9.999

10 - 10.999

11 - 11.999

12 - 12.999

13 - 13.999

14 - 14.999

15 - 15.999

16 - 39.657

Harbor.Beacon_Lateral_point

Legend

Harbor.Beacon_Safe_Water_point

Harbor.Beacon_Special_Purpose_General_point

Harbor.Buoy_Cardinal_point

Harbor.Buoy_Isolated_Danger_point

Harbor.Buoy_Lateral_point

<all other values>

None

Black

Red

Red, Green

Red, Green, Red

Green

Green, Red

Green, Red, Green

Yellow

Harbor.Buoy_Safe_Water_point

Harbor.Buoy_Special_Purpose_General_point

Harbor.Daymark_point

Harbor.Fog_Signal_point

<all other values>

Harbor.Light_Float_point

Harbor.Radio_Station_point

Harbor.Retro_Reflector_point

Harbor.Radar_Transponder_Beacon_point

Harbor.Topmark_point

N W E S

Feet

0 340 680 1,020

NOTES:

1. ALL ELEVATIONS SHOWN ARE REFERENCED TO FEET BELOW MEAN LOWER LOW WATER (M.L.L.W.)
2. COORDINATES ARE REFERENCED TO MISSISSIPPI STATE PLANE COORDINATE SYSTEM 83 DATUM EAST ZONE.
3. TIDE CORRECTION: GAUGE
4. SURVEYED BY: B. TABB
5. SURVEY VESSEL: PERRY
6. SURVEY DATE: 04/29/2026
7. THE INFORMATION DEPICTED ON THIS MAP REPRESENTS THE RESULTS OF SURVEYS MADE ON THE DATES INDICATED AND CAN ONLY BE CONSIDERED AS INDICATING THE GENERAL CONDITIONS EXISTING AT THE TIME.
8. FREQUENCY SOUNDINGS: 200 KHz.

US Army Corps of Engineers
District: CESAM

Distribution Liability: The data represents the results of data collection/processing for a specific US Army Corps of Engineers mission and is subject to change as conditions. As such, it is only valid for its intended use, content, time and conditions existing at the time of collection. The US Government is not responsible for any of the application of the data for other than its intended purpose.

DISCLAIMER
Access Constraints: The United States Government furnishes this map/chart/publication/data/digital product "as-is" to the user's understanding that the US Government makes no warranties, expressed, or implied concerning the accuracy, completeness, reliability, or suitability of this product for any particular purpose. The US Government shall not be liable for any damages arising out of the user's or user's customer's use of the information and the data furnished. The United States shall be indemnified, defended, and held harmless by the recipient for any losses, claims, or damages resulting from the use of this product. The recipient fully agrees not to represent these data to anyone as other than US Government data. The recipient shall not release or transfer these data to others without also transferring this Disclaimer.

U.S. ARMY CORPS OF ENGINEERS
MOBILE DISTRICT

Surveyed By:		
Plotted By:		
Checked By:		

Submitted: B. LEE

Recommended: D. GORDON
Lead, Navigation Support Section

Approved: S. REID
Chief, Irvington Site Office

BILOXI HARBOR, MISSISSIPPI
BH_03_BCK_20260429_CS

Biloxi Cranes Neck
STA.340+00 - 368+00
CONDITION SURVEY

Sheet Reference Number
4 of 5



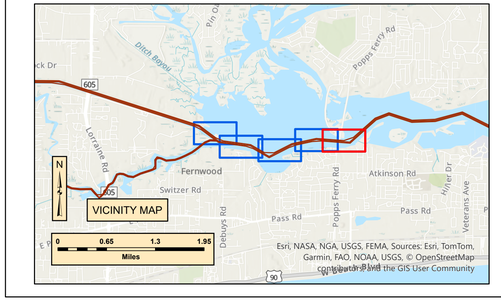

Legend

Hydro-Survey Data
- Contour Lines

Chart Background
- Station_Lines

DEPTHCLASSIFICATION
- C
- L
- R
- Harbor.Land_Area - Imagery Transparency
- Harbor.Sea_Area - Imagery Hide

Bathymetry Raster

Value
- 0.492 - 7.999
- 8 - 8.999
- 9 - 9.999
- 10 - 10.999
- 11 - 11.999
- 12 - 12.999
- 13 - 13.999
- 14 - 14.999
- 15 - 15.999
- 16 - 39.657
- Harbor.Beacon_Lateral_point

- Harbor.Beacon_Safe_Water_point
- Harbor.Beacon_Special_Purpose_General_point
- Harbor.Buoy_Cardinal_point
- Harbor.Buoy_Isolated_Danger_point

Harbor.Buoy_Lateral_point
- <all other values>
- None
- Black
- Red
- Red, Green
- Red, Green, Red
- Green
- Green, Red
- Green, Red, Green
- Yellow
- Harbor.Buoy_Safe_Water_point
- Harbor.Buoy_Special_Purpose_General_point
- Harbor.Daymark_point
- Harbor.Fog_Signal_point
- <all other values>
- Harbor.Light_Float_point
- Harbor.Radio_Station_point
- Harbor.Retro_Reflector_point
- Harbor.Radar_Transponder_Beacon_point
- Harbor.Topmark_point

N W E S

Feet 0 340 680 1,020

NOTES:

1. ALL ELEVATIONS SHOWN ARE REFERENCED TO FEET BELOW MEAN LOWER LOW WATER (M.L.L.W.)
2. COORDINATES ARE REFERENCED TO MISSISSIPPI STATE PLANE COORDINATE SYSTEM 83 DATUM EAST ZONE.
3. TIDE CORRECTION: GAUGE
4. SURVEYED BY: B. TABB
5. SURVEY VESSEL: PERRY
6. SURVEY DATE: 04/29/2026
7. THE INFORMATION DEPICTED ON THIS MAP REPRESENTS THE RESULTS OF SURVEYS MADE ON THE DATES INDICATED AND CAN ONLY BE CONSIDERED AS INDICATING THE GENERAL CONDITIONS EXISTING AT THE TIME.
8. FREQUENCY SOUNDINGS: 200 KHz.

US Army Corps of Engineers
District: CESAM

DISCLAIMER
Access Constraints: The United States Government furnishes this map/chart/publication "as is" without warranty of any kind, express or implied, including but not limited to, the implied warranties of merchantability and fitness for a particular purpose. By accepting this map/chart/publication, you agree that you understand that the US Government makes no warranties, expressed, or implied concerning the accuracy, completeness, reliability, or suitability of this map/chart/publication for any particular purpose. You further agree that you will not hold the US Government responsible for any damages resulting from your use of the information and the data furnished. The United States shall be under no obligation to update any information or data provided or to notify you of any corrections, additions, deletions, or revisions made thereof. These data belong to the Government. Therefore the recipient fully agrees not to represent these data to anyone as other than Government data. The recipient agrees to hold the Government harmless from any claims relating to the use of these data to others without also transferring this Disclaimer.

Distribution Liability: The data represents the results of data collection/processing for a specific US Army Corps of Engineers project and is subject to change under certain conditions. As such, it is only valid for its intended use, content, time and extent as indicated by the originator. The data is not to be used for navigation, real-time applications, or any application not originally anticipated by the originator. The originator assumes no liability for the use of any of the application of the data for other than its intended purpose.

U.S. ARMY CORPS OF ENGINEERS
MOBILE DISTRICT

Surveyed By:	Plotted By:	Checked By:
Submitted: B. LEE	Recommended: D. GORDON, Lead, Navigation Support Section	Approved: S. REID, Chief, Irvington Site Office

BILOXI HARBOR, MISSISSIPPI
BH_03_BCK_20260429_CS

Biloxi Cranes Neck
STA.368+00 - 377+24
CONDITION SURVEY

Sheet Reference Number
5 of 5