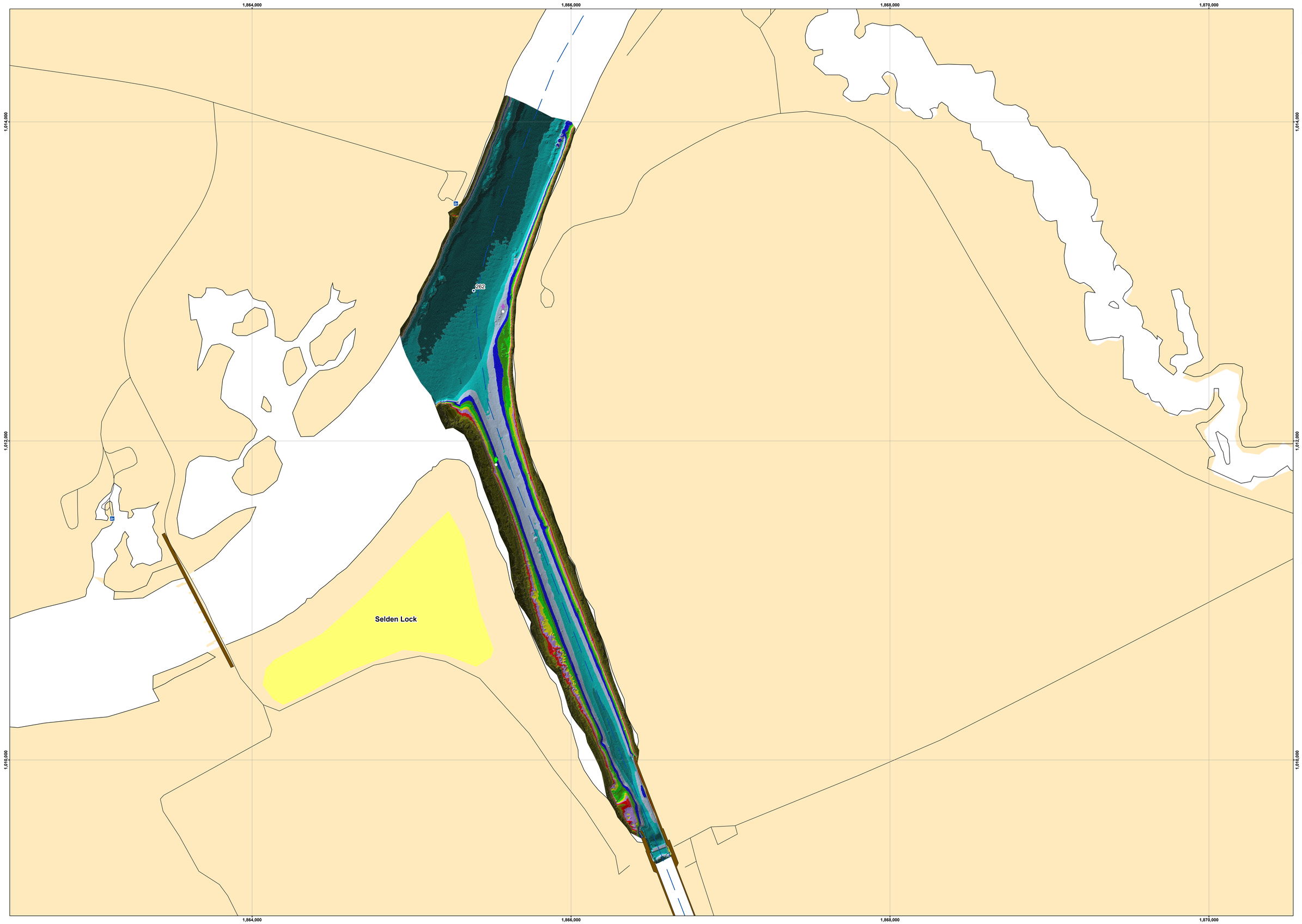


US Army Corps of Engineers
District: CESAM

DISCLAIMER
Access Constraints: The United States Government furnishes these data and information to users on the express understanding that the US Government makes no warranties, expressed or implied, concerning the accuracy, completeness, reliability, usability or suitability for any particular purpose of the information and the data furnished. The United States shall be indemnified by the recipient of this data for any claims against it made thereof. These data belong to the Government. Therefore the recipient shall not sell, trade, or otherwise transfer to any other than Government provided data. The recipient may not transfer these data to others without also transferring this Disclaimer.

Distribution Liability: The data represents the results of data collection/processing for a specific US Army Corps of Engineers mission under specific conditions. As such, it is only valid for its intended use, content, time and environmental conditions at the time of collection. The user assumes all liability for the application of the data for other than its intended purpose.

**Channel Project Name**
**SELDEN_POOL_BLACK_WARRIOR_RIVER**
**BW_02_SDN_20240819_CS_SELDEN_LOCK_UA**
**19 August 2024**
**SELDEN LOCK UA**

- Disposal Area
- Can Buoy
- Nun Buoy
- Boat Ramps
- Lock Wall
- Dam Spillway
- River Miles
- Sailing Line
- Bridges
- Utility Tower
- Interstate
- Highway
- Local Road

**Underwater Lines**
- Pipelines
- Cables

**Overhead Cables**
- Power Line
- Telephone
- Railroads

**Bathymetry**
- Above the Surface
- Surface to 3' Deep
- 3' - 5' Deep
- 5' - 6' Deep
- 6' - 7' Deep
- 7' - 8' Deep
- 8' - 9' Deep
- 9' - 10' Deep
- 10' - 11' Deep
- 11' - 13' Deep
- 13' - 16' Deep
- 16' - 20' Deep
- 20' - 30' Deep
- Deeper Than 30'

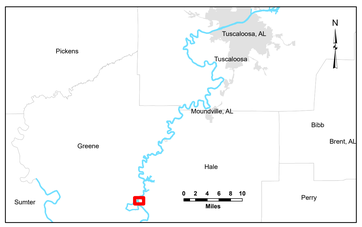


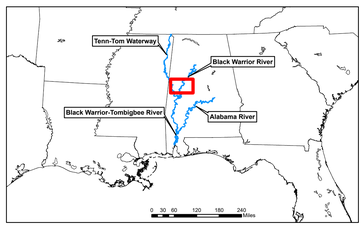


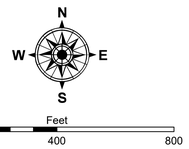


NOTES:

Horizontal Coordinate System:
North American Datum of 1983 (NAD83),
projected to State Plane Alabama West Zone.
Distance units in U.S. Survey Feet.

Vertical Datum:
Soundings are shown as depths below the normal pool (water surface) elevation.
Selden Pool Normal Water Surface Elevation is 95.0'
Values are based on the North American Vertical Datum of 1988 (NAVD 88).

River mileage conforms to the Historic River Miles of the Black Warrior/Tombigbee/Mobile River Basin.

The information shown on this map represent the results of a survey conducted on the date indicated and only represent the general conditions existing at that time.

The location of navigation aids are based on and provided by the U.S. Coast Guard.

**Sheet Reference Number**
**1 of 77**