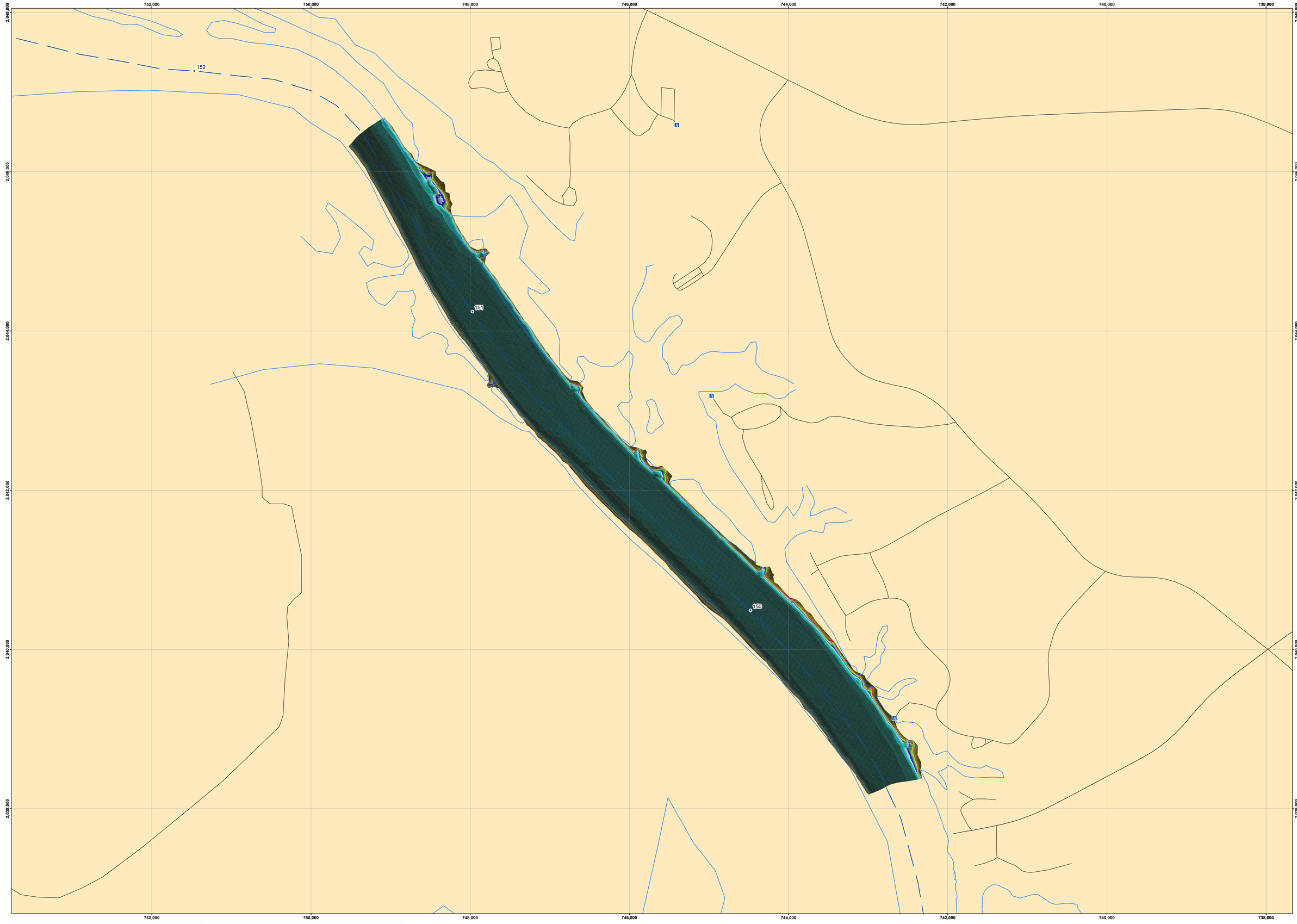


US Army Corps of Engineers
District: CESAM

Distribution Liability: The data represents the results of data collection/processing for a specific US Army Corps of Engineers project and is valid only for the stated purpose. As such, it is only valid for its intended use, content, time and conditions specified in the report and/or data transmittal. Any use of any of the application of the data for other than its intended purpose.

DISCLAIMER
Access Constraints: The United States Government furnishes this map/chart/publication/data/etc. "as is" and expressly understanding that the US Government makes no warranties, expressed or implied, concerning the accuracy, completeness, readability, usability or suitability for any particular purpose of the information and data furnished. The United States shall be under no liability whatsoever to any person by reason of any use made thereof. These data belong to the Government. Therefore the recipient shall not assert any proprietary rights and may not resell these than Government provided data. The recipient may not transfer these data to others without also transferring this Disclaimer.

**Channel Project Name**
**MILLERS_FERRY_POOL_ALABAMA_RIVER**
**AR_03_MLF_20251211_CS_MILLERS_FERRY_SHEET_7**
**11 December 2025**
**MILLERS FERRY SHEET 7**

- Can Buoy
- Nun Buoy
- Boat Ramps
- River Miles
- Lock Wall
- Dam Spillway
- Bridges
- Utility Tower
- Coastline
- Sailing Line
- Interstate
- Highway
- Local Road
- Pipelines
- Cables
- Power Line
- Telephone
- Railroads
- Disposal Area

**Bathymetry**

**DEPTH**

- Above the Surface
- Surface to 3' Deep
- 3' - 5' Deep
- 5' - 6' Deep
- 6' - 7' Deep
- 7' - 8' Deep
- 8' - 9' Deep
- 9' - 10' Deep
- 10' - 11' Deep
- 11' - 13' Deep
- 13' - 16' Deep
- 16' - 20' Deep
- 20' - 30' Deep
- Deeper Than 30'

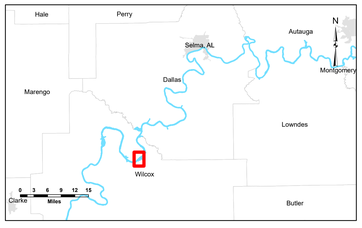


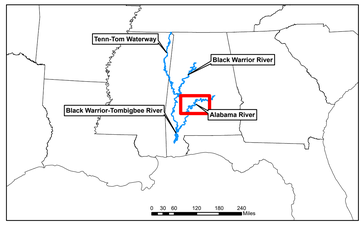


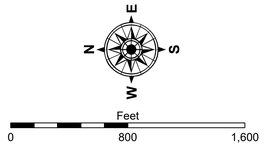


| | |
|---|---|
| Survey Date: | 12/11/2025 |
| Survey Vessel: | S/V 6208 |
| Survey Type: | MULTIBEAM CONDITIONAL SURVEY |
| Reach Name: | MILLERS FERRY SHEET 7 |
| River Miles: | 149.5 - 151.5 |
| Pool Name: | MILLERS FERRY |
| Reference Elevation: | 80.0' |
| Survey Gage: | 80.1 @ 9:24, 80.4 @ 11:43 |
| Gage Continued: | |

NOTES:

Horizontal Coordinate System:
North American Datum of 1983 (NAD83),
projected to State Plane Alabama West Zone.
Distance units in U.S. Survey Feet.

Vertical Datum:
Soundings are shown as depths below the normal pool (water surface) elevation.
Millers Ferry Pool Normal Water Surface Elevation is 80.0'
Values are based on the North American Vertical Datum of 1988 (NAVD 88).

River mileage conforms to the Historic River Miles of the Alabama River.

The information shown on this map represent the results of a survey conducted on the date indicated and only represent the general conditions existing at that time.

The location of navigation aids are based on and provided by the U.S. Coast Guard.

**Sheet Reference Number**
**7 of 34**