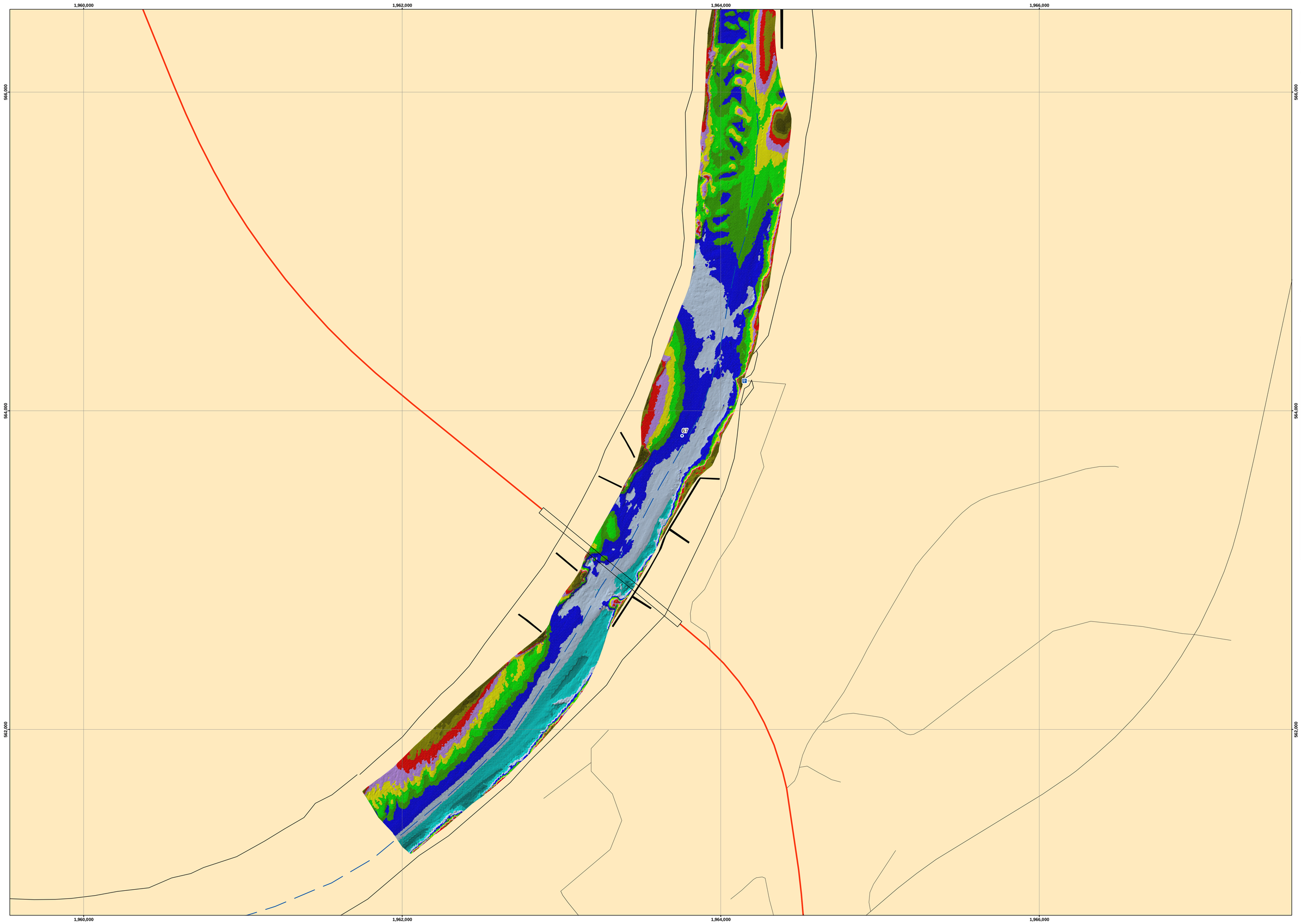

US Army Corps of Engineers
District: CESAM

DISCLAIMER
Access Constraints: The United States Government furnishes these data and information "as is" without express or implied warranty and makes no representations or warranties, understanding that the US Government makes no warranties, expressed or implied, concerning the accuracy, completeness, reliability, usability or suitability for any particular purpose of the information and the data furnished. The United States shall be indemnified against any claim of any kind or character whatsoever made thereof. These data belong to the Government. Therefore is the recipient of these data is advised that the data is intended for use by the Government provided data. The recipient may not transfer these data to others without also transferring this Disclaimer.

Distribution Liability: The data represents the results of data collection/processing for a specific US Army Corps of Engineers purpose under specific environmental conditions. As such, it is only valid for its intended use, content, time and environmental conditions at the time of collection. The US Government assumes no liability for any of the application of the data for other than its intended purpose.

Channel Project Name
CLAIBORNE_LOWER_POOL_ALABAMA_RIVER
AR_01_CBL_20230718_CS_CLAIBORNE_BRIDGE_BAR
18 July 2023
CLAIBORNE BRIDGE BAR

- Can Buoy
- Nun Buoy
- Boat Ramps
- Lock Wall
- Dam Spillway
- Jetties
- River Miles
- Sailing Line
- Bridges
- Utility Tower
- Interstate
- Highway
- Local Road

Underwater Lines
- Pipelines
- Cables

Overhead Cables
- Power Line
- Telephone
- Railroads
- Disposal Area

Bathymetry
- Above the Surface
- Surface to 3' Deep
- 3' - 5' Deep
- 5' - 6' Deep
- 6' - 7' Deep
- 7' - 8' Deep
- 8' - 9' Deep
- 9' - 10' Deep
- 10' - 11' Deep
- 11' - 13' Deep
- 13' - 16' Deep
- 16' - 20' Deep
- 20' - 30' Deep
- Deeper Than 30'

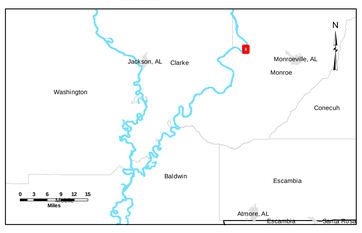

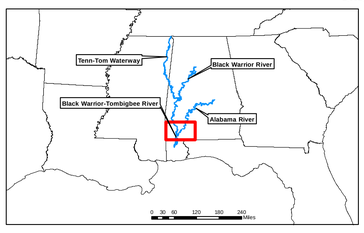

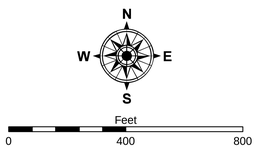

NOTES:

Horizontal Coordinate System:
North American Datum of 1983 (NAD83),
projected to State Plane Alabama West Zone.
Distance units in U.S. Survey Feet.

Vertical Datum:
Soundings are shown as depths below the normal pool (water surface) elevation.
Values are based on the North American Vertical Datum of 1988 (NAVD 88).
The Normal Water Surface Elevation for CLAIBORNE BRIDGE BAR is 7'

River mileage conforms to the Historic River Miles of the Alabama River.

The information shown on this map represent the results of a survey conducted on the date indicated and only represent the general conditions existing at that time.

The location of navigation aids are base on and provided by the U.S. Coast Guard.

Sheet Reference Number
74 of 78

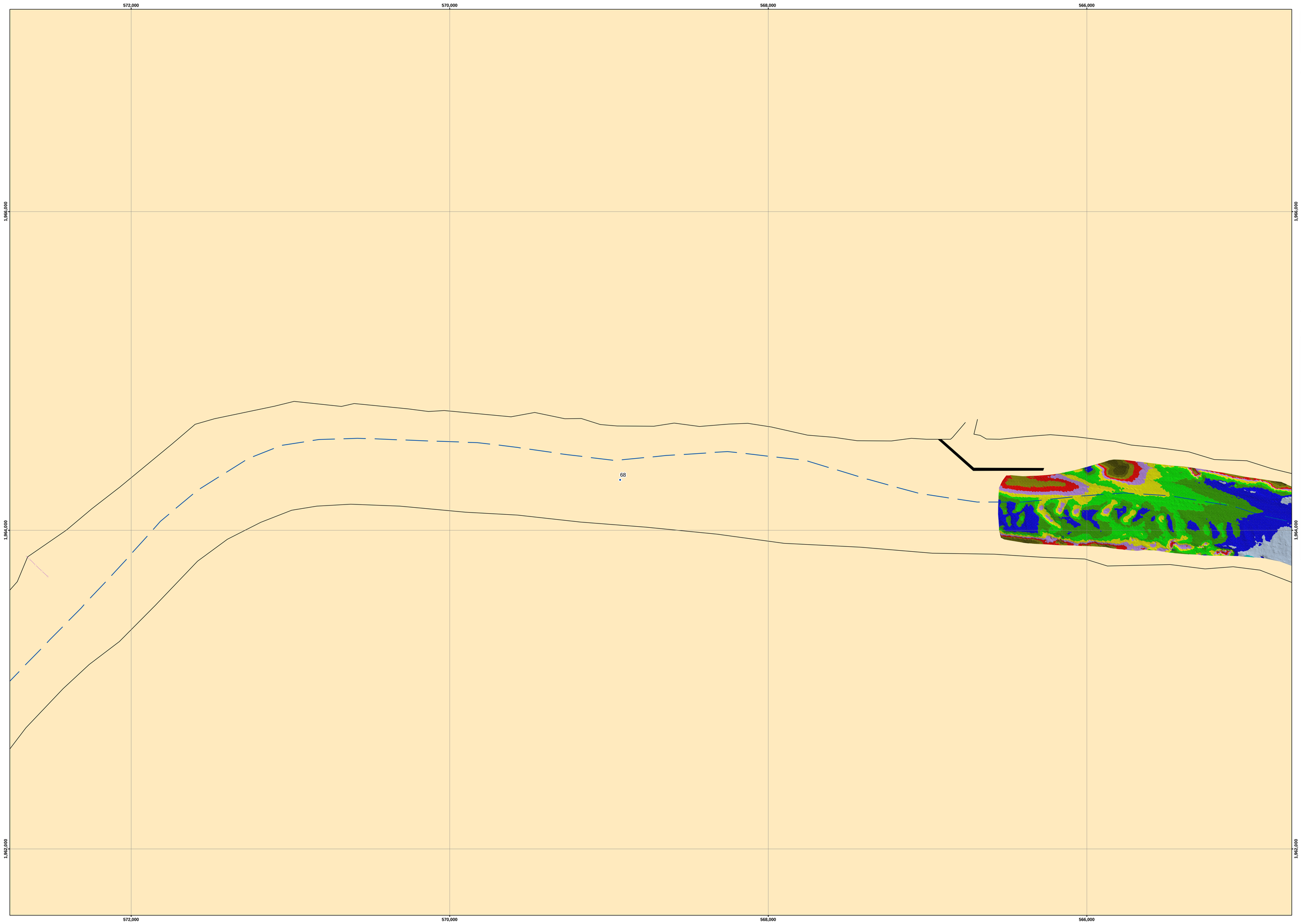

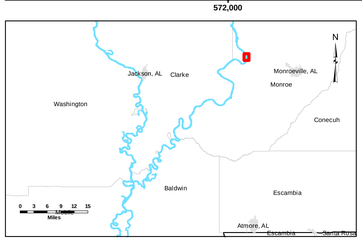

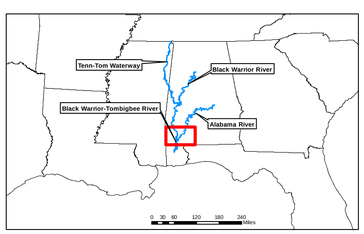

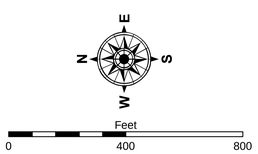

NOTES:

Horizontal Coordinate System:
North American Datum of 1983 (NAD83),
projected to State Plane Alabama West Zone.
Distance units in U.S. Survey Feet.

Vertical Datum:
Soundings are shown as depths below the normal pool (water surface) elevation.
Values are based on the North American Vertical Datum of 1988 (NAVD 88).
The Normal Water Surface Elevation for LIMESTONE CREEK BAR is 7.1'.

River mileage conforms to the Historic River Miles of the Alabama River.

The information shown on this map represent the results of a survey conducted on the date indicated and only represent the general conditions existing at that time.

The location of navigation aids are base on and provided by the U.S. Coast Guard.

US Army Corps of Engineers
District: CESAM

DISCLAIMER
Access Constraints: The United States Government furnishes these data and information to assist the recipient in gaining an understanding that the US Government makes no warranties, expressed or implied, concerning the accuracy, completeness, reliability, usability or suitability for any particular purpose of the information and the data furnished. The United States shall be indemnified by the recipient and user of the information and the data made thereof. These data belong to the Government. Therefore is the recipient of these data is prohibited to sell, distribute, or loan these than Government provided data. The recipient may not transfer these data to others without also transferring this Disclaimer.

Distribution Liability: The data represents the results of data collection/processing for a specific US Army Corps of Engineers purpose and was collected under specific conditions. As such, it is only valid for its intended use, content, time and environmental conditions. The Government assumes no liability of any of the application of the data for other than is intended purpose.

Channel Project Name
CLAIBORNE_LOWER_POOL_ALABAMA_RIVER
AR_01_CBL_20230718_CS_CLAIBORNE_BRIDGE_BAR
18 July 2023
LIMESTONE CREEK BAR

- Can Buoy
- Nun Buoy
- Boat Ramps
- Lock Wall
- Dam Spillway
- Jetties
- River Miles
- Sailing Line
- Bridges
- Utility Tower
- Interstate
- Highway
- Local Road

Underwater Lines
- Pipelines
- Cables

Overhead Cables
- Power Line
- Telephone
- Railroads
- Disposal Area

Bathymetry
- Above the Surface
- Surface to 3' Deep
- 3' - 5' Deep
- 5' - 6' Deep
- 6' - 7' Deep
- 7' - 8' Deep
- 8' - 9' Deep
- 9' - 10' Deep
- 10' - 11' Deep
- 11' - 13' Deep
- 13' - 16' Deep
- 16' - 20' Deep
- 20' - 30' Deep
- Deeper Than 30'

Sheet Reference Number
75 of 78