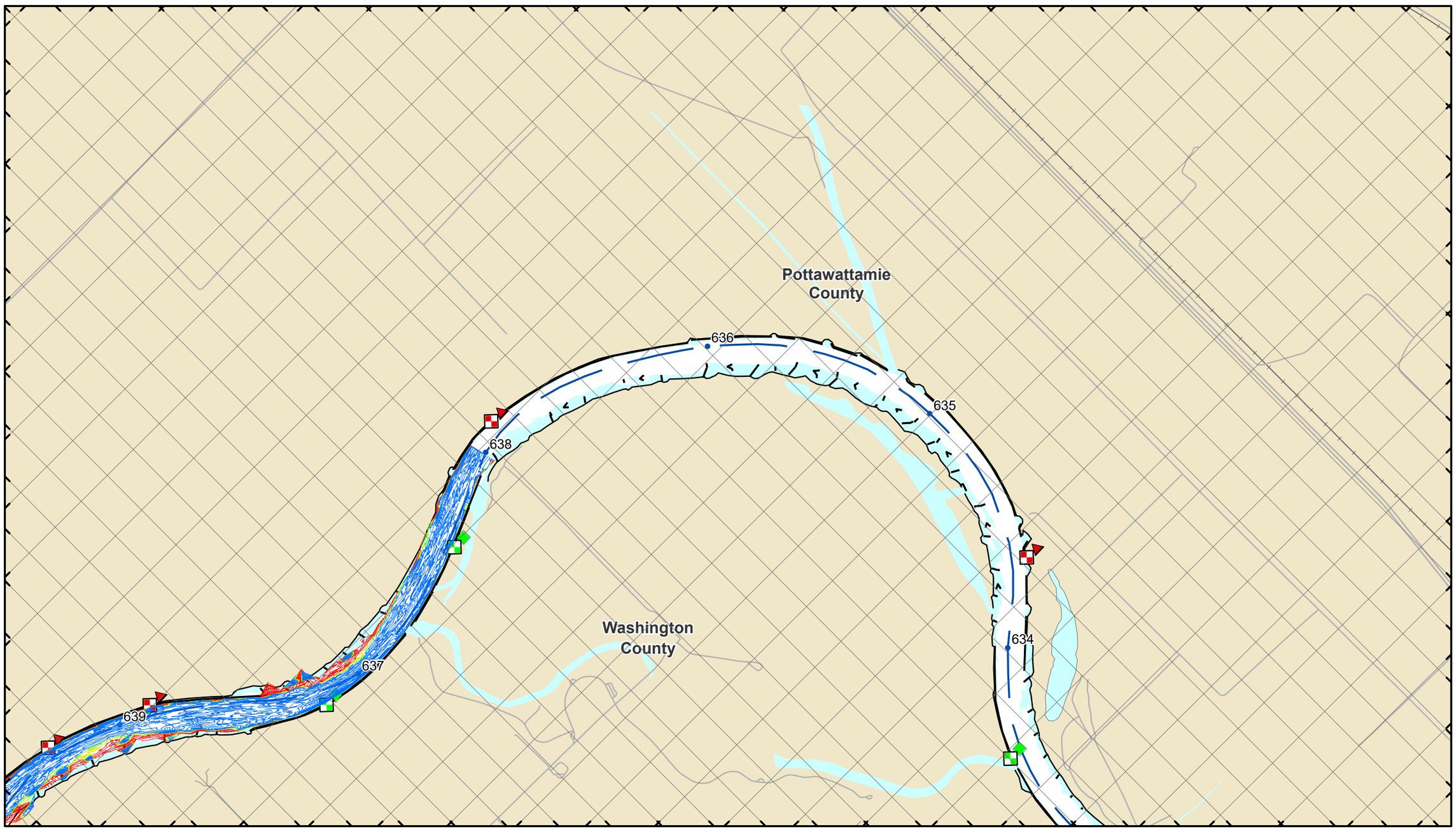

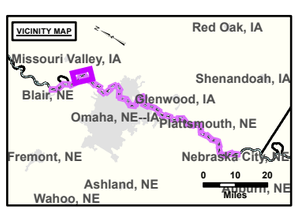

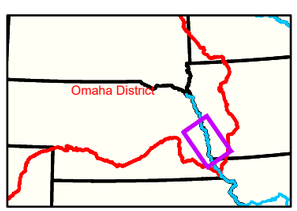

LAYERS

- < 8 ft
- 8 - 9 ft
- 9 - 10 ft
- > 10 ft
- River Mile
- Sailing Line
- BSNP structure

Navigation Lights

- Green
- Red
- Junction

Feet
0 2,000 4,000 6,000

NOTES:

Horizontal Coordinate System:
North American Datum of 1983 (NAD83), projected to the Universal Transverse Mercator (UTM) System, 15 North Zone. Distance units in U.S. Survey Feet.

Vertical Datum:
Soundings are shown as actual depth in feet on the date of the survey.

The information depicted on this map represents the results of a survey conducted on the date indicated and can only be considered to represent the general condition existing at that time.

The location of navigation aids are based on and provided by the U.S. Coast Guard.

US Army Corps of Engineers
District: CENWO

DISCLAIMER
Distribution Liability: The United States Government furnishes these data and the recipient accepts and uses them with the express understanding that the US Government makes no warranties, reliability, availability or suitability for any particular purpose of the information or data furnished, nor assumes any liability for any use under no liability whatsoever to any persons by reason of any use of the information or data furnished. Even if the information or data is used, the recipient fully agrees not to represent these data to anyone as other than the best available information and to include a copy of this disclaimer with these data to others without also transferring this Disclaimer.

U.S. ARMY CORPS OF ENGINEERS

Surveyed By:
Plotted By:
Checked By:
Submitted:
Recommended:
Approved:

Survey Information

MO_11_OMM
MO_11_OMM_20260421_CS_637_644
21 April 2026

Pool Reach Number
34 of 39

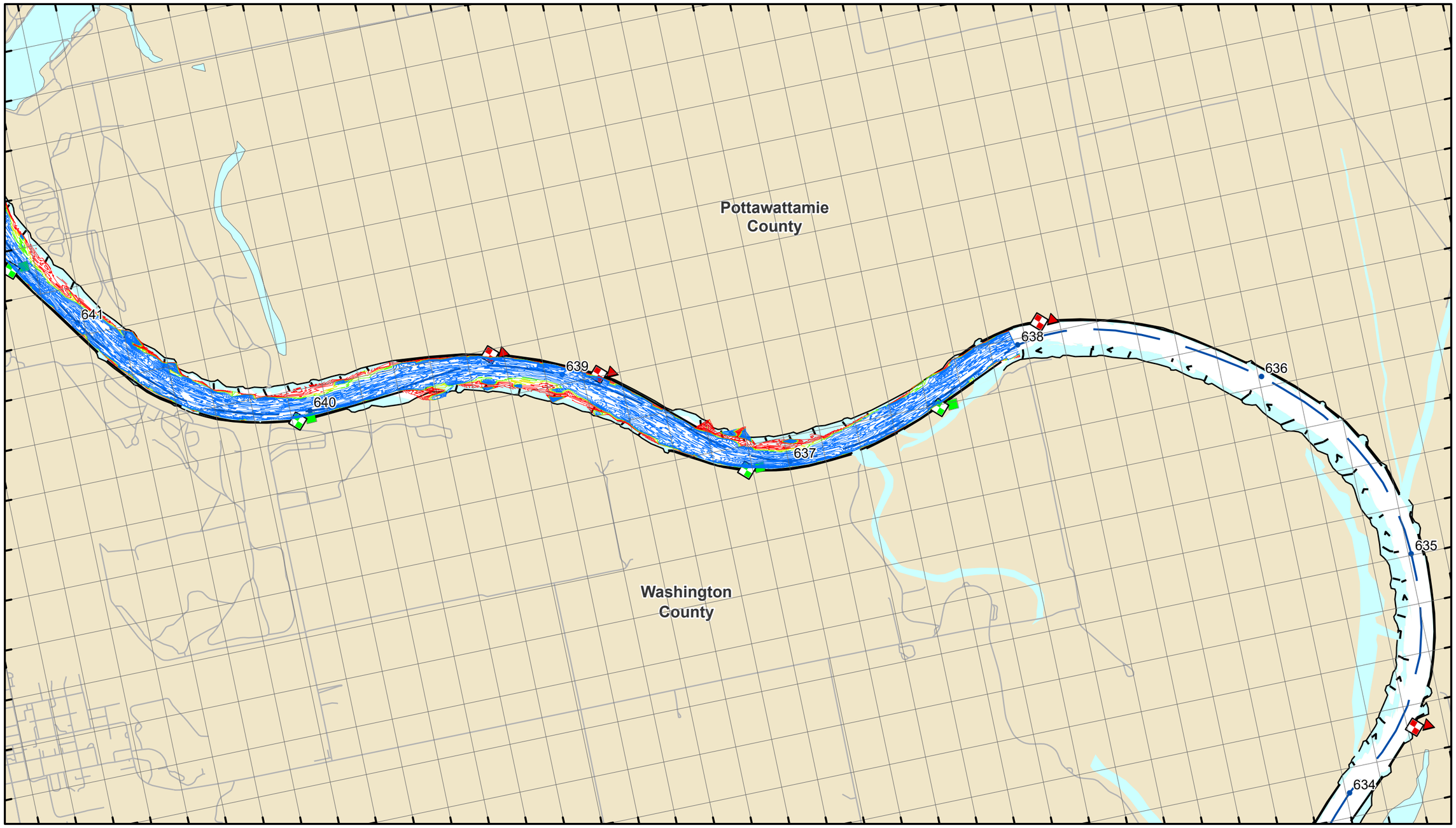

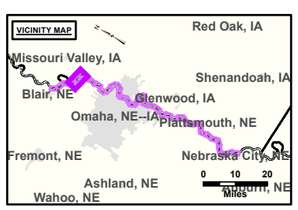

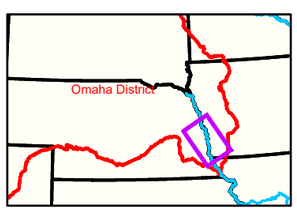

LAYERS

- < 8 ft
- 8 - 9 ft
- 9 - 10 ft
- > 10 ft
- River Mile
- Sailing Line
- BSNP structure

Navigation Lights

- Green
- Red
- Junction

N E S W

Feet
0 2,000 4,000 6,000

NOTES:

Horizontal Coordinate System:
North American Datum of 1983 (NAD83), projected to the Universal Transverse Mercator (UTM) System, 15 North Zone. Distance units in U.S. Survey Feet.

Vertical Datum:
Soundings are shown as actual depth in feet on the date of the survey.

The information depicted on this map represents the results of a survey conducted on the date indicated and can only be considered to represent the general condition existing at that time.

The location of navigation aids are based on and provided by the U.S. Coast Guard.

US Army Corps of Engineers
District: CENWO

DISCLAIMER
Distribution Liability: The United States Government furnishes these data and the recipient accepts and uses them with the express understanding that the US Government makes no warranties, reliability, availability or suitability for any particular purpose of the data furnished, and neither the United States Government nor any of its officers or employees assumes any responsibility or liability under no liability whatsoever to any persons by reason of any use made thereof. Conversely, the recipient agrees not to represent these data to anyone as other than Government data which may be obtained from the Corps of Engineers. The recipient fully agrees not to represent these data to anyone as other than Government data which may be obtained from the Corps of Engineers and also transferring this Disclaimer.

Distribution Liability: The data represents the results of data collected by the Corps of Engineers and is provided by the Corps of Engineers activity and indicates the general existing conditions. As such, it is only valid for the intended use, context, time and conditions for which it was collected. Any other use, or the use of any of the application of the data for other than its intended purpose.

U.S. ARMY CORPS OF ENGINEERS

Submitted: Surveyed By:
Recommended: Plotted By:
Approved: Checked By:

Survey Information

MO_11_OMM
MO_11_OMM_20260421_CS_637_644
21 April 2026

Pool Reach Number
35 of 39

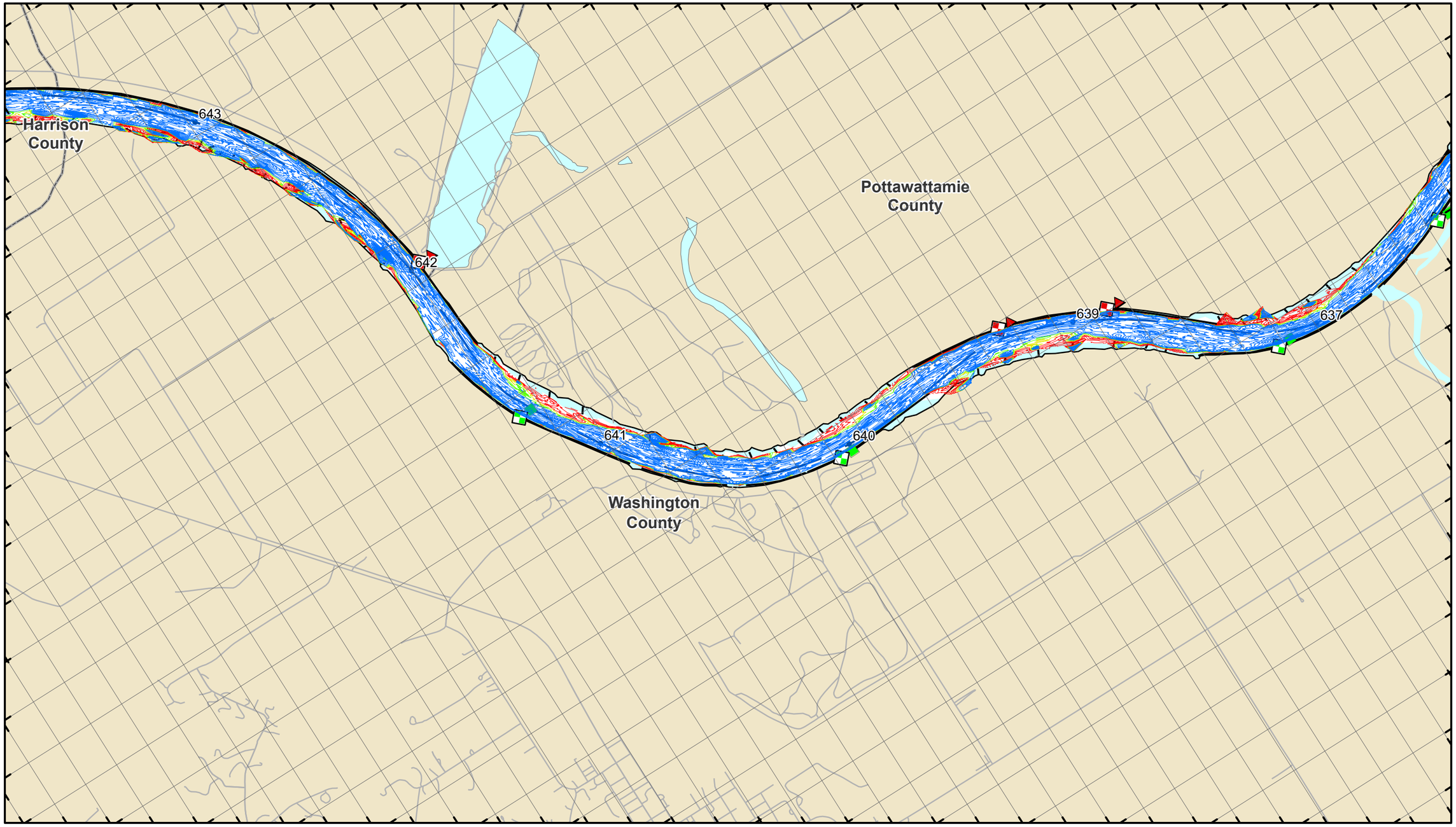

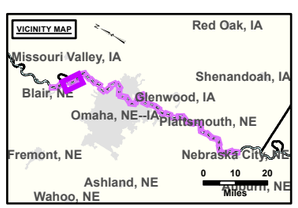

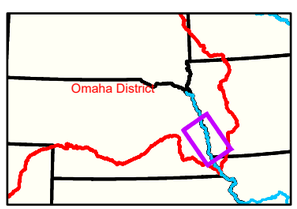

LAYERS

- < 8 ft
- 8 - 9 ft
- 9 - 10 ft
- > 10 ft
- River Mile
- Sailing Line
- BSNP structure

Navigation Lights

- Green
- Red
- Junction

N E S W

Feet
0 2,000 4,000 6,000

NOTES:

Horizontal Coordinate System:
North American Datum of 1983 (NAD83), projected to the Universal Transverse Mercator (UTM) System, 15 North Zone. Distance units in U.S. Survey Feet.

Vertical Datum:
Soundings are shown as actual depth in feet on the date of the survey.

The information depicted on this map represents the results of a survey conducted on the date indicated and can only be considered to represent the general condition existing at that time.

The location of navigation aids are based on and provided by the U.S. Coast Guard.

US Army Corps of Engineers
District: CENWO

DISCLAIMER
Access Constraints: The United States Government furnishes these data and the recipient accepts and uses them with the express understanding that the US Government makes no warranties, expressed, or implied concerning the accuracy, completeness, reliability, usability or suitability for any particular purpose of the information and the data furnished. The United States shall be under no liability whatsoever to any person by reason of any use made thereof. These data belong to the Government. Therefore the recipient fully agrees not to represent these data to anyone as other than Government provided data. The recipient may not transfer these data to others without also transferring this Disclaimer.

Distribution Liability: The data represents the results of data collection/processing for a specific US Army Corps of Engineers activity and indicates the general existing conditions. As such, it is only valid for its intended use, content, time and accuracy specifications. The user is responsible for the results of any of the application of the data for other than its intended purpose.

U.S. ARMY CORPS OF ENGINEERS

Submitted:	Surveyed By:
Recommended:	Plotted By:
Approved:	Checked By:

Survey Information

MO_11_OMM
MO_11_OMM_20260421_CS_637_644
21 April 2026

Pool Reach Number
36 of 39

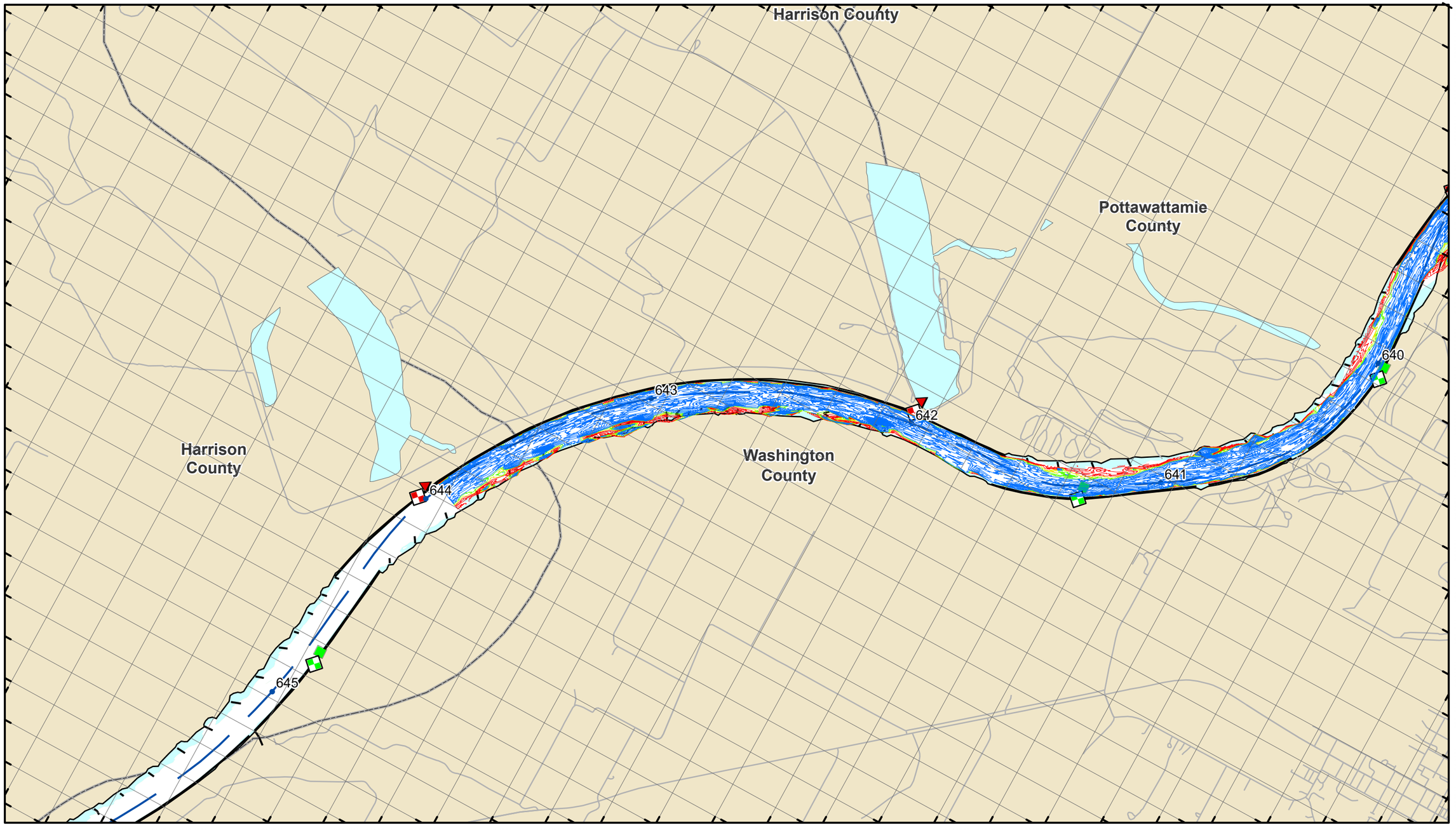

US Army Corps of Engineers
District: CENWO

DISCLAIMER:
Distribution Liability: The United States Government furnishes these data and the recipient accepts and uses them with the express understanding that the US Government makes no warranties, reliability, availability or suitability for any particular purpose of the data furnished, and assumes no responsibility for anyone's use of the data, under no liability whatsoever to any persons by reason of any use made thereof. Conversely, the recipient of these data hereby releases the recipient fully agrees not to represent these data to anyone as other than the best available data from the Corps of Engineers and to indemnify the Corps of Engineers from any claim arising from the transfer of these data to others without also transferring this Disclaimer.

U.S. ARMY CORPS OF ENGINEERS

Submitted: Surveyed By:
Recommended: Plotted By:
Approved: Checked By:

Survey Information

MO_11_OMM
MO_11_OMM_20260421_CS_637_644
21 April 2026

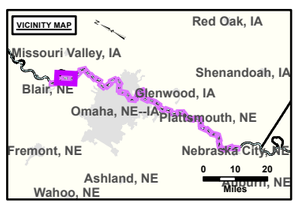

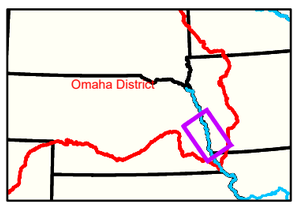

LAYERS

- < 8 ft
- 8 - 9 ft
- 9 - 10 ft
- > 10 ft
- River Mile
- Sailing Line
- BSNP structure

Navigation Lights

- Green
- Red
- Junction

N E S W

Feet
0 2,000 4,000 6,000

NOTES:

Horizontal Coordinate System:
North American Datum of 1983 (NAD83), projected to the Universal Transverse Mercator (UTM) System, 15 North Zone. Distance units in U.S. Survey Feet.

Vertical Datum:
Soundings are shown as actual depth in feet on the date of the survey.

The information depicted on this map represents the results of a survey conducted on the date indicated and can only be considered to represent the general condition existing at that time.

The location of navigation aids are based on and provided by the U.S. Coast Guard.

Pool Reach Number
37 of 39

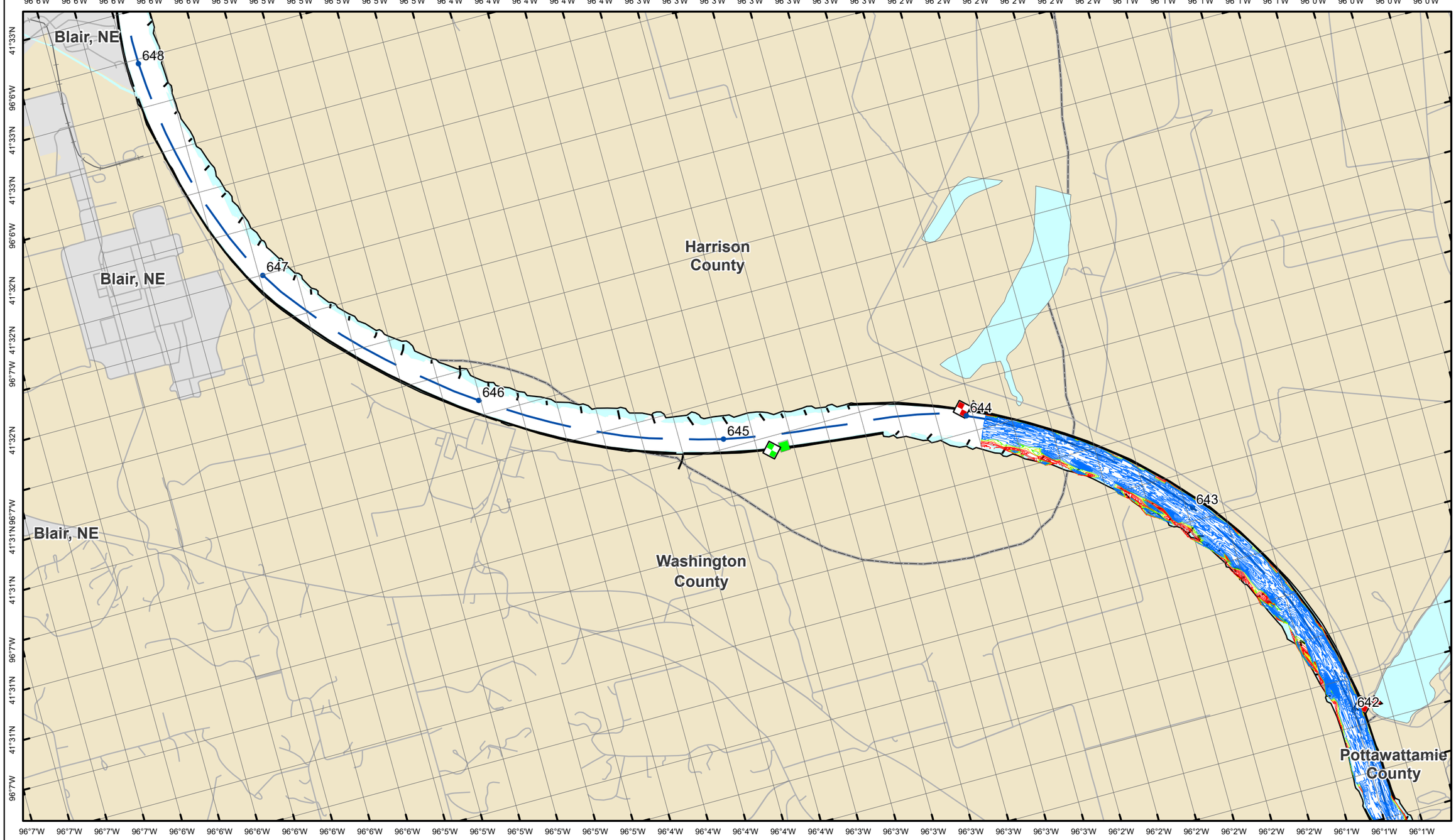

US Army Corps of Engineers District: CENWO

DISCLAIMER:
Distribution Liability: The United States Government furnishes these data and the recipient accepts and uses them with the express understanding that the US Government makes no warranties, expressed or implied, concerning the accuracy, completeness, reliability, usability or suitability for any particular purpose of the information and data furnished herein, nor assumes any liability under no liability whatsoever to any person by reason of any use made thereof. It is understood that the information contained in these data is compiled on the basis of existing conditions and Corps Engineers activity and indicates the general existing conditions. As such, it is only valid for the intended use, correct, true and accurate only as of the date of the data and may not be accurate or valid at any other time. The recipient fully agrees not to represent these data to anyone as other than Corps Engineers information and will include this Disclaimer with these data to others without also transferring this Disclaimer.

U.S. ARMY COURTESY OF ENGINEERS

Submitted: Surveyed By:
Recommended: Plotted By:
Approved: Checked By:

Survey Information

MO_11_OMM
MO_11_OMM_20260421_CS_637_644
21 April 2026

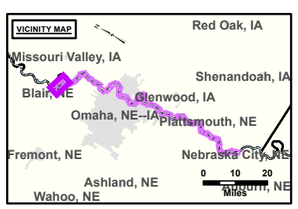

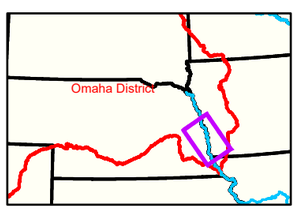

LAYERS

- < 8 ft
- 8 - 9 ft
- 9 - 10 ft
- > 10 ft
- River Mile
- Sailing Line
- BSNP structure

Navigation Lights

- Green
- Red
- Junction

N E S W

Feet
0 2,000 4,000 6,000

NOTES:

Horizontal Coordinate System:
North American Datum of 1983 (NAD83), projected to the Universal Transverse Mercator (UTM) System, 15 North Zone. Distance units in U.S. Survey Feet.

Vertical Datum:
Soundings are shown as actual depth in feet on the date of the survey.

The information depicted on this map represents the results of a survey conducted on the date indicated and can only be considered to represent the general condition existing at that time.

The location of navigation aids are based on and provided by the U.S. Coast Guard.

Pool Reach Number
38 of 39