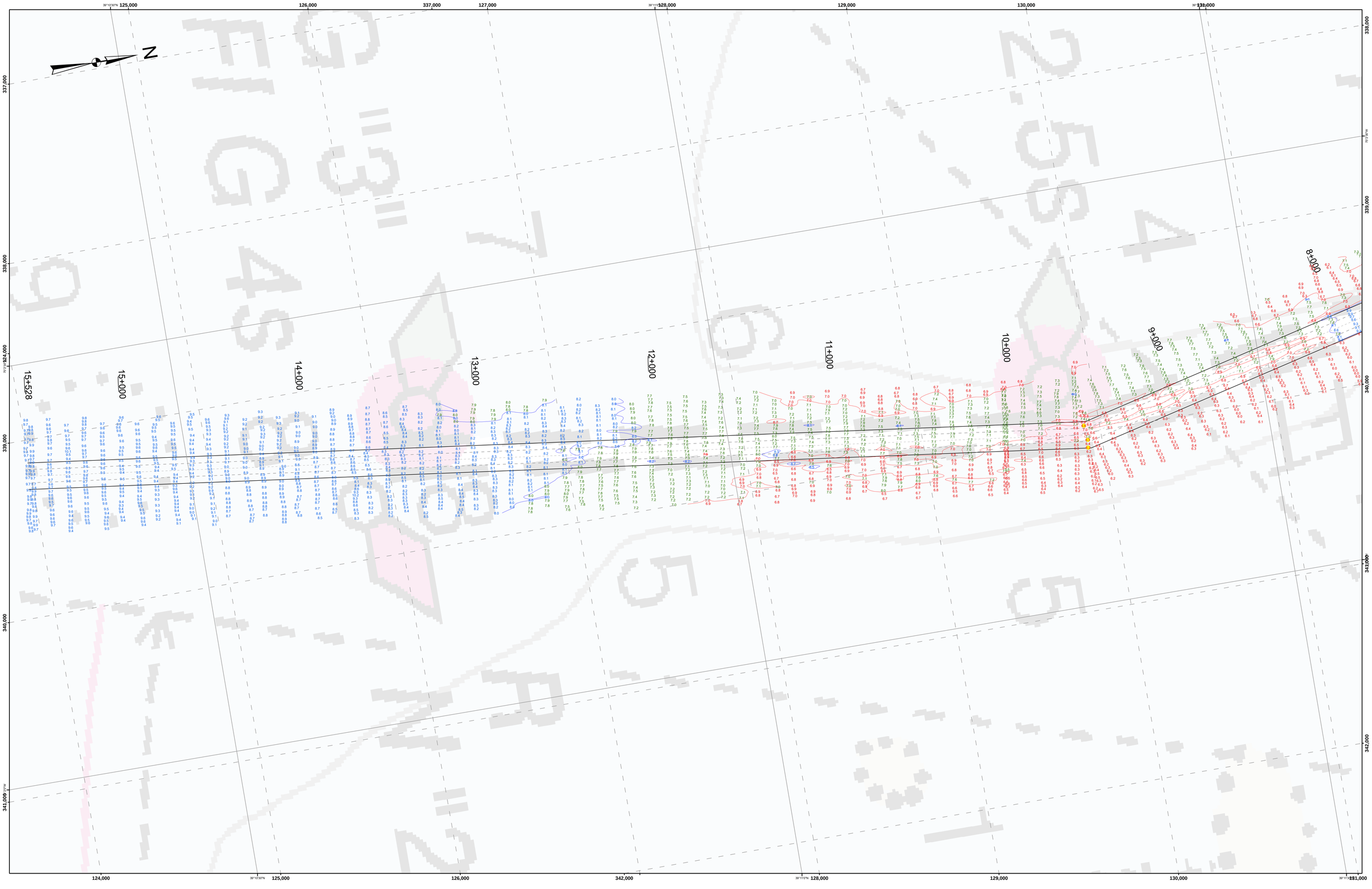

VICINITY MAP

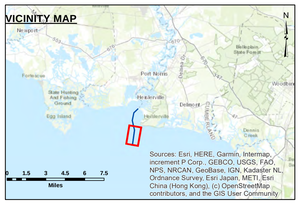

Sources: Esri, HERE, Garmin, Intermap, increment P Corp., GEBCO, USGS, FAO, NPS, NRCAN, GeoBase, IGN, Kadaster NL, Ordnance Survey, Esri Japan, METI, Esri China (Hong Kong), (c) OpenStreetMap contributors, and the GIS User Community

1. THIS SURVEY MEETS STANDARDS AS OUTLINED IN CORPS OF ENGINEERS' HYDROGRAPHIC SURVEY MANUAL EM1110-2-1003, DATED NOVEMBER 30, 2013 FOR NAVIGATION AND DREDGING SUPPORT SURVEYS.

2. HORIZONTAL REFERENCE - NAD 83, NEW JERSEY STATE PLANE, ZONE 2900, U.S. FOOT.

3. VERTICAL REFERENCE – MEAN LOWER LOW WATER, WHICH IS 3.41' BELOW N.A.V.D. 88.

4. GEOID 12B AND NOAA TIDAL EPOCH: 1983 – 2001 WERE USED. SOUNDINGS ARE EXPRESSED IN FEET AND TENTHS AND REFER TO MEAN LOWER LOW WATER.

5. CONTOURS WERE GENERATED USING THE MINIMUM DEPTH WITHIN SEARCH RADIUS OF 18'.

6. HYPACK, INC. SOFTWARE WAS USED TO PERFORM THE SOUNDING SELECTION AND CONTOUR GENERATION.

7. THE INFORMATION DEPICTED ON THIS MAP REPRESENT THE RESULTS OF SURVEYS MADE ON THE DATES INDICATED AND CAN ONLY BE CONSIDERED AS INDICATING THE GENERAL CONDITIONS EXISTING AT THAT TIME.

8. THE POSITIONS OF THE AIDS TO NAVIGATION ARE PROVIDED FOR INFORMATION ONLY, AND SHOULD NOT BE USED FOR NAVIGATION.

9. THE LIMITS OF THE FEDERAL CHANNEL DEPICT THE MOST CURRENT CHANNEL FRAMEWORK AVAILABLE WHICH CAN ALSO BE DOWNLOADED HERE:

http://navigation.usace.army.mil/Survey/Framework

10. BASE MAPPING LINEWORK OR ORTHOPHOTOGRAPHY HAS BEEN COMPILED FROM A VARIETY OF SOURCES AND DATES AND IS INTENDED TO PORTRAY GENERAL CHARACTERISTICS OF THE SHORELINE AND OTHER FEATURES. TEMPORAL CHANGES MAY HAVE OCCURRED SINCE THIS DATA SET WAS COLLECTED AND SOME PARTS OF THE DATA MAY NO LONGER BE AN ACCURATE REPRESENTATION OF THE SURFACE CONDITIONS.

Scale in Feet

200 0 200 400 600

- Shoalest Sounding per Quarter
- 7 ' Curve of Depth
- 8 ' Curve of Depth
- CenterLine
- ToeLine
- QuarterLine
- StationLine

US Army Corps of Engineers
Philadelphia District

STA. 32+400 (upriver) to 49+000 (upriver) -- 08 MAR 23
STA. 12+800 (upriver) to 32+200 (upriver) -- 07 MAR 23
STA. 0+000 (approach) to 12+600 (upriver) -- 06 MAR 23
STA. 0+000 (approach) to 2+300 (approach) -- 08 NOV 22
STA. 2+300 (approach) to 4+000 (approach) -- 20 DEC 23
STA. 4+000 (approach) to 5+528 (approach) -- 07 DEC 23
STA. 5+528 (approach) to 8+000 (approach) -- 22 NOV 23
STA. 8+000 (approach) to 10+000 (approach) -- 07 NOV 22
STA. 10+000 (approach) to 15+528 (approach) -- 02 NOV 22

DISCLAIMER
This data is provided for general information only. It is not to be used as a navigation aid. USACE publishes the official navigation charts to be used in navigation. Navigation charts are compiled using data by others than the Corps of Engineers constitutes a compilation of the best data available at the time of publication. Some data may be outdated or inaccurate only at the time they are measured and only represent conditions at the time of measurement. Tides, currents, and other tools and equipment used to produce navigation charts may contribute inaccuracies. Human effects are constantly changing the topography of the waterways. Vessels, floating plant, and equipment and computer plotting software have inherent inaccuracies, and photos and charts are dated to make them aware of

The website was created for a 1 by government release no representations or warranties, express or implied, including warranties of merchantability, fitness for a particular purpose, or non-infringement, in this release, the United States Government makes no warranties, guarantees or representations as to the truthfulness, accuracy, or completeness of the data provided.

The government disclaims any liability for the use of the data by others. Such information should not be used for any damages suffered as a result of using, modifying, contributing, or distributing this information.

U.S. ARMY CORPS OF ENGINEERS
PHILADELPHIA DISTRICT

Surveyed By:
Plotted By: E. Anthony
Checked By:
Drawing No:
Plot Scale:
Approved: _____
Chief, Surveys Section

Maurice River, NJ
Examination

E-MA-05

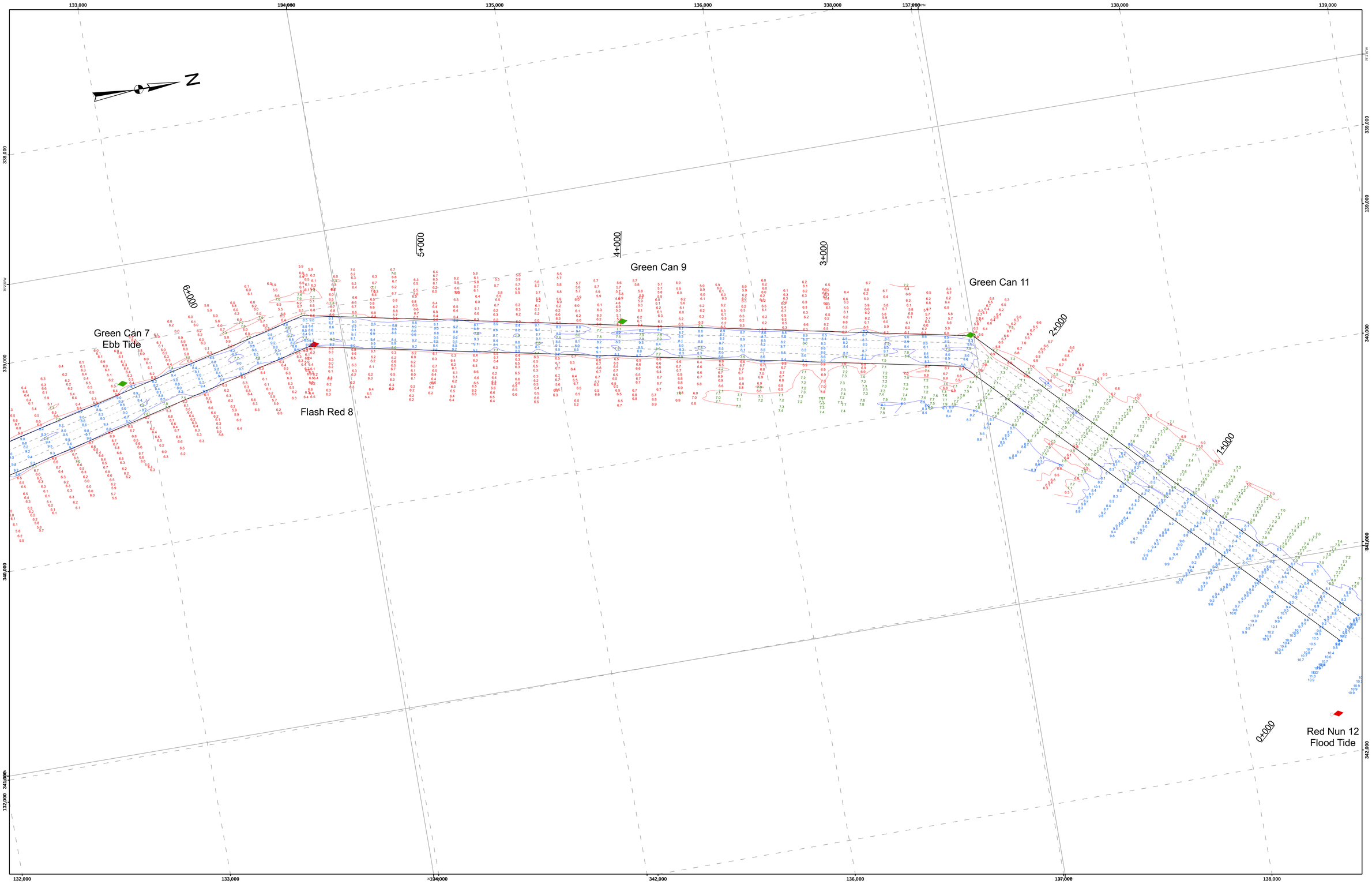

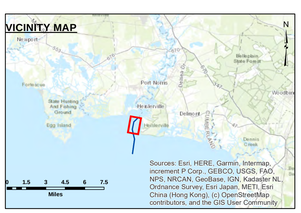

1. THIS SURVEY MEETS STANDARDS AS OUTLINED IN CORPS OF ENGINEERS' HYDROGRAPHIC SURVEY MANUAL EM1110-2-1003, DATED NOVEMBER 30, 2013 FOR NAVIGATION AND DREDGING SUPPORT SURVEYS.

2. HORIZONTAL REFERENCE - NAD 83, NEW JERSEY STATE PLANE, ZONE 2900, U.S. FOOT.

3. VERTICAL REFERENCE – MEAN LOWER LOW WATER, WHICH IS 3.41' BELOW N.A.V.D. 88.

4. GEOID 12B AND NOAA TIDAL EPOCH: 1983 – 2001 WERE USED. SOUNDINGS ARE EXPRESSED IN FEET AND TENTHS AND REFER TO MEAN LOWER LOW WATER.

5. CONTOURS WERE GENERATED USING THE MINIMUM DEPTH WITHIN SEARCH RADIUS OF 18'.

6. HYPACK, INC. SOFTWARE WAS USED TO PERFORM THE SOUNDING SELECTION AND CONTOUR GENERATION.

7. THE INFORMATION DEPICTED ON THIS MAP REPRESENT THE RESULTS OF SURVEYS MADE ON THE DATES INDICATED AND CAN ONLY BE CONSIDERED AS INDICATING THE GENERAL CONDITIONS EXISTING AT THAT TIME.

8. THE POSITIONS OF THE AIDS TO NAVIGATION ARE PROVIDED FOR INFORMATION ONLY, AND SHOULD NOT BE USED FOR NAVIGATION.

9. THE LIMITS OF THE FEDERAL CHANNEL DEPICT THE MOST CURRENT CHANNEL FRAMEWORK AVAILABLE WHICH CAN ALSO BE DOWNLOADED HERE:

http://navigation.usace.army.mil/Survey/Framework

10. BASE MAPPING LINEWORK OR ORTHOPHOTOGRAPHY HAS BEEN COMPILED FROM A VARIETY OF SOURCES AND DATES AND IS INTENDED TO PORTRAY GENERAL CHARACTERISTICS OF THE SHORELINE AND OTHER FEATURES. TEMPORAL CHANGES MAY HAVE OCCURRED SINCE THIS DATA SET WAS COLLECTED AND SOME PARTS OF THE DATA MAY NO LONGER BE AN ACCURATE REPRESENTATION OF THE SURFACE CONDITIONS.

Scale in Feet

175 0 175 350 525

- Shoalest Sounding per Quarter
- 7 ' Curve of Depth
- 8 ' Curve of Depth
- CenterLine
- ToeLine
- QuarterLine
- StationLine

US Army Corps of Engineers
Philadelphia District

STA. 32+400 (upriver) to 49+000 (upriver) – 08 MAR 23
STA. 12+800 (upriver) to 32+200 (upriver) – 07 MAR 23
STA. 0+000 (approach) to 12+600 (upriver) – 06 MAR 23
STA. 0+000 (approach) to 2+300 (approach) – 08 NOV 22
STA. 2+300 (approach) to 4+000 (approach) – 20 DEC 23
STA. 4+000 (approach) to 5+528 (approach) – 07 DEC 23
STA. 5+528 (approach) to 8+000 (approach) – 22 NOV 23
STA. 8+000 (approach) to 10+000 (approach) – 07 NOV 22
STA. 10+000 (approach) to 15+528 (approach) – 02 NOV 22

DISCLAIMER
This data is provided for general information only. It was collected and prepared by the USACE-A. It is not to be used for navigation purposes. For publishes the official navigation charts to be used in navigation. Depth information is based on the most data by others than the Corps of Engineers conditions at the time of the survey. Although the data is believed to be accurate only at the time they are measured and only represent conditions at the time of survey. Aids to navigation, piers, and other local equipment used to produce this map may not be in the same position as shown. Tide effects are constantly changing the topography of the waterway. Hypack, Inc. software was used to perform the computer plotting software have inherent inaccuracies, and display is an aid to navigation.

This website is provided "as is." The government makes no representations or warranties, including without limitation, the implied warranties of merchantability, fitness for a particular purpose, or non-infringement. The government further makes no warranties, guarantees or representations regarding the use, or the results of, its use in terms of correctness, accuracy, reliability, or completeness of the data provided.

The government disclaims any liability for the use of the data by others. The government disclaims liability for any damages suffered as a result of using, modifying, contributing, or distributing this information.

U.S. ARMY CORPS OF ENGINEERS
PHILADELPHIA DISTRICT

Surveyed By:
Plotted By: E. Anthony
Checked By:
Drawing No:
Plot Scale:
Approved: Chief, Survey Section

Maurice River, NJ
Examination

E-MA-05

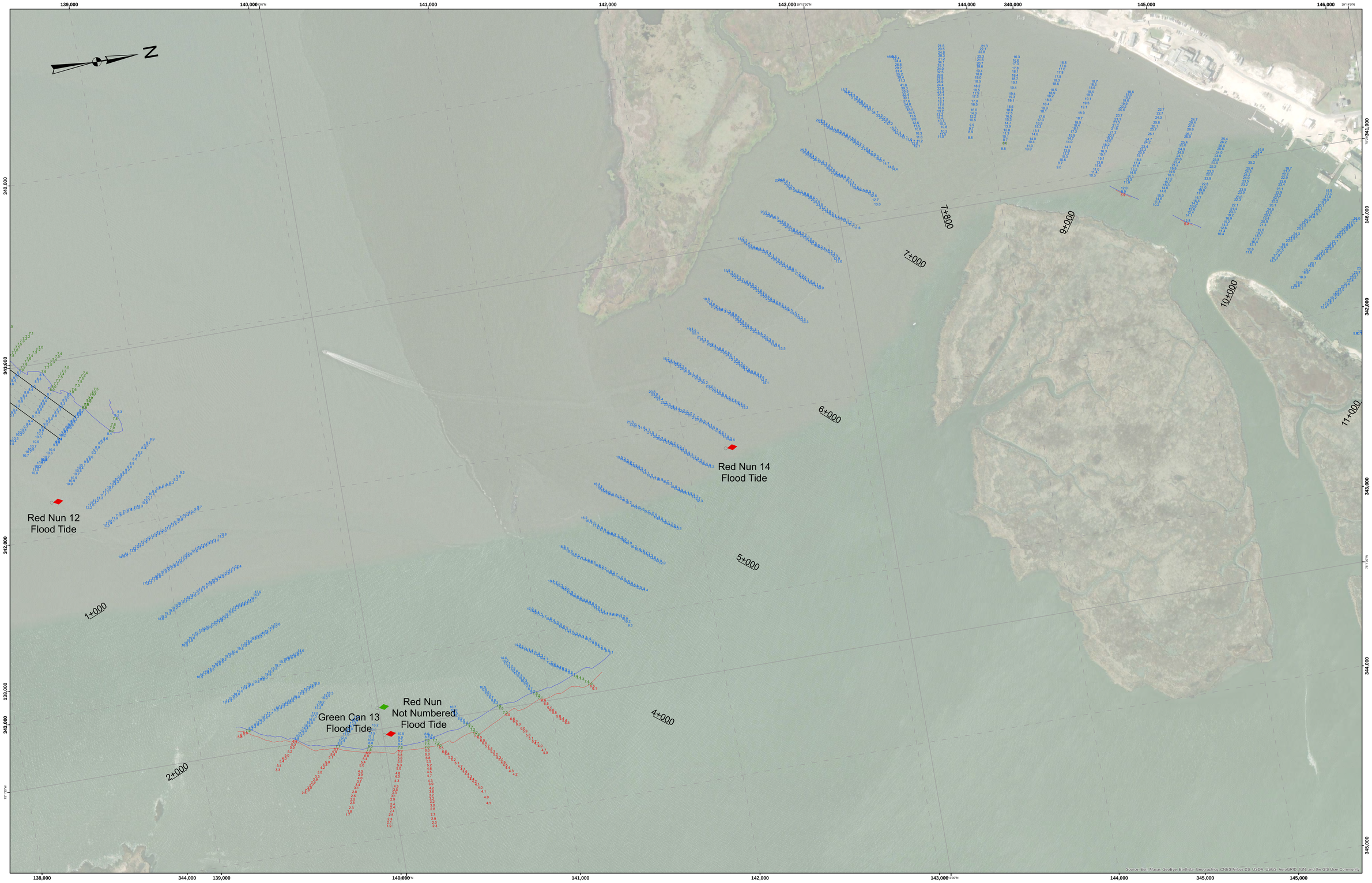

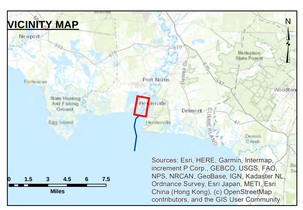

1. THIS SURVEY MEETS STANDARDS AS OUTLINED IN CORPS OF ENGINEERS' HYDROGRAPHIC SURVEY MANUAL EM1110-2-1003, DATED NOVEMBER 30, 2013 FOR NAVIGATION AND DREDGING SUPPORT SURVEYS.

2. HORIZONTAL REFERENCE - NAD 83, NEW JERSEY STATE PLANE, ZONE 2900, U.S. FOOT.

3. VERTICAL REFERENCE – MEAN LOWER LOW WATER, WHICH IS 3.41' BELOW N.A.V.D. 88.

4. GEOID 12B AND NOAA TIDAL EPOCH: 1983 – 2001 WERE USED. SOUNDINGS ARE EXPRESSED IN FEET AND TENTHS AND REFER TO MEAN LOWER LOW WATER.

5. CONTOURS WERE GENERATED USING THE MINIMUM DEPTH WITHIN SEARCH RADIUS OF 18'.

6. HYPACK, INC. SOFTWARE WAS USED TO PERFORM THE SOUNDING SELECTION AND CONTOUR GENERATION.

7. THE INFORMATION DEPICTED ON THIS MAP REPRESENT THE RESULTS OF SURVEYS MADE ON THE DATES INDICATED AND CAN ONLY BE CONSIDERED AS INDICATING THE GENERAL CONDITIONS EXISTING AT THAT TIME.

8. THE POSITIONS OF THE AIDS TO NAVIGATION ARE PROVIDED FOR INFORMATION ONLY, AND SHOULD NOT BE USED FOR NAVIGATION.

9. THE LIMITS OF THE FEDERAL CHANNEL DEPICT THE MOST CURRENT CHANNEL FRAMEWORK AVAILABLE WHICH CAN ALSO BE DOWNLOADED HERE:

http://navigation.usace.army.mil/Survey/Framework

10. BASE MAPPING LINEWORK OR ORTHOPHOTOGRAPHY HAS BEEN COMPILED FROM A VARIETY OF SOURCES AND DATES AND IS INTENDED TO PORTRAY GENERAL CHARACTERISTICS OF THE SHORELINE AND OTHER FEATURES. TEMPORAL CHANGES MAY HAVE OCCURRED SINCE THIS DATA SET WAS COLLECTED AND SOME PARTS OF THE DATA MAY NO LONGER BE AN ACCURATE REPRESENTATION OF THE SURFACE CONDITIONS.

Scale in Feet

200 0 200 400 600

- Shoalest Sounding per Quarter
- 7 ' Curve of Depth
- 8 ' Curve of Depth
- CenterLine
- ToeLine
- QuarterLine
- StationLine

US Army Corps of Engineers
Philadelphia District

STA. 32+400 (upriver) to 49+000 (upriver) – 08 MAR 23
STA. 12+800 (upriver) to 32+200 (upriver) – 07 MAR 23
STA. 0+000 (approach) to 12+600 (upriver) – 06 MAR 23
STA. 0+000 (approach) to 2+300 (approach) – 08 NOV 22
STA. 2+300 (approach) to 4+000 (approach) – 20 DEC 23
STA. 4+000 (approach) to 5+528 (approach) – 07 DEC 23
STA. 5+528 (approach) to 8+000 (approach) – 22 NOV 23
STA. 8+000 (approach) to 10+000 (approach) – 07 NOV 22
STA. 10+000 (approach) to 15+528 (approach) – 02 NOV 22

The contents are provided "as is." The government makes no representations or warranties, expressed or implied, including warranties of merchantability, fitness for a particular purpose, or non-infringement of proprietary rights. The government makes no warranties, guarantees or representations as to the truth, accuracy or completeness of the data provided.

The government disclaims any liability for the use of the data by others. The government is not liable for any damages suffered as a result of using, modifying, contributing, or distributing this data.

DISCLAIMER
This data is provided for general information only. It was compiled from various sources by USACE-NAD philadelphia District and is not to be used for navigation purposes the official navigation charts to be used in navigation are those published by NOAA. Some of the data by others than the Corps of Engineers constitutes secondary information and may not be accurate or current. Data is accurate only at the time they are measured and only represent conditions at that time. Computer plotters and other tools and equipment used to produce graphics can cause distortion and inaccuracies in the data. Plotting software have inherent inaccuracies, and printers and other tools and equipment used to produce graphics can cause distortion and inaccuracies in the data. Computer plotting software have inherent inaccuracies, and printers and other tools and equipment used to produce graphics can cause distortion and inaccuracies in the data.

U.S. ARMY CORPS OF ENGINEERS
PHILADELPHIA DISTRICT

Surveyed By:
Plotted By: E. Anthony
Checked By:
Chief, Surveys Section
Drawing No:
Plot Scale:
Approved:

Maurice River, NJ
Examination

E-MA-05



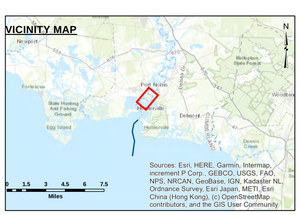

1. THIS SURVEY MEETS STANDARDS AS OUTLINED IN CORPS OF ENGINEERS' HYDROGRAPHIC SURVEY MANUAL EM1110-2-1003, DATED NOVEMBER 30, 2013 FOR NAVIGATION AND DREDGING SUPPORT SURVEYS.

2. HORIZONTAL REFERENCE - NAD 83, NEW JERSEY STATE PLANE, ZONE 2900, U.S. FOOT.

3. VERTICAL REFERENCE – MEAN LOWER LOW WATER, WHICH IS 3.41' BELOW N.A.V.D. 88.

4. GEOID 12B AND NOAA TIDAL EPOCH: 1983 – 2001 WERE USED. SOUNDINGS ARE EXPRESSED IN FEET AND TENTHS AND REFER TO MEAN LOWER LOW WATER.

5. CONTOURS WERE GENERATED USING THE MINIMUM DEPTH WITHIN SEARCH RADIUS OF 18'.

6. HYPACK, INC. SOFTWARE WAS USED TO PERFORM THE SOUNDING SELECTION AND CONTOUR GENERATION.

7. THE INFORMATION DEPICTED ON THIS MAP REPRESENT THE RESULTS OF SURVEYS MADE ON THE DATES INDICATED AND CAN ONLY BE CONSIDERED AS INDICATING THE GENERAL CONDITIONS EXISTING AT THAT TIME.

8. THE POSITIONS OF THE AIDS TO NAVIGATION ARE PROVIDED FOR INFORMATION ONLY, AND SHOULD NOT BE USED FOR NAVIGATION.

9. THE LIMITS OF THE FEDERAL CHANNEL DEPICT THE MOST CURRENT CHANNEL FRAMEWORK AVAILABLE WHICH CAN ALSO BE DOWNLOADED HERE:

http://navigation.usace.army.mil/Survey/Framework

10. BASE MAPPING LINEWORK OR ORTHOPHOTOGRAPHY HAS BEEN COMPILED FROM A VARIETY OF SOURCES AND DATES AND IS INTENDED TO PORTRAY GENERAL CHARACTERISTICS OF THE SHORELINE AND OTHER FEATURES. TEMPORAL CHANGES MAY HAVE OCCURRED SINCE THIS DATA SET WAS COLLECTED AND SOME PARTS OF THE DATA MAY NO LONGER BE AN ACCURATE REPRESENTATION OF THE SURFACE CONDITIONS.

Scale in Feet

200 0 200 400 600

- Shoalest Sounding per Quarter
- 7 ' Curve of Depth
- 8 ' Curve of Depth
- CenterLine
- ToeLine
- QuarterLine
- StationLine

US Army Corps of Engineers
Philadelphia District

STA. 32+400 (upriver) to 49+000 (upriver) – 08 MAR 23
STA. 12+800 (upriver) to 32+200 (upriver) – 07 MAR 23
STA. 0+000 (approach) to 12+600 (upriver) – 06 MAR 23
STA. 0+000 (approach) to 2+300 (approach) – 08 NOV 22
STA. 2+300 (approach) to 4+000 (approach) – 20 DEC 23
STA. 4+000 (approach) to 5+528 (approach) – 07 DEC 23
STA. 5+528 (approach) to 8+000 (approach) – 22 NOV 23
STA. 8+000 (approach) to 10+000 (approach) – 07 NOV 22
STA. 10+000 (approach) to 15+528 (approach) – 02 NOV 22

DISCLAIMER
This data is provided for general information only. It is not to be used for navigation. The U.S. Army Corps of Engineers publishes the official navigation charts to be used in navigation. Information shown on these charts is based on data by others than the Corps of Engineers constitutes the best data available to the Corps of Engineers but is not accurate only at the time they are measured and only approximate at other times because of the movement of sediments, and other tools and equipment used to produce navigation charts are not exact instruments and their inherent effects are constantly changing the topography of the waterway. Moreover, the Corps of Engineers and other computer plotting software have inherent inaccuracies, and printers and plotters are not exact.

The accuracy are provided "as is." The government makes no representations or warranties, expressed or implied, as to the accuracy, reliability, or timeliness of the data provided. Illness for a particular purpose, or merchantability. The government makes no warranties, guarantees or representations as to the truthfulness, accuracy, or completeness of the data provided.

The government disclaims any liability for the use of the data by others. The government is not liable for any damages suffered as a result of using, modifying, contributing, or distributing this material.

U.S. ARMY CORPS OF ENGINEERS
PHILADELPHIA DISTRICT

Surveyed By:
Plotted By: E. Anthony
Checked By:
Drawing No:
Plot Scale:
Approved: _____
Chief, Surveys Section

Maurice River, NJ
Examination

E-MA-05

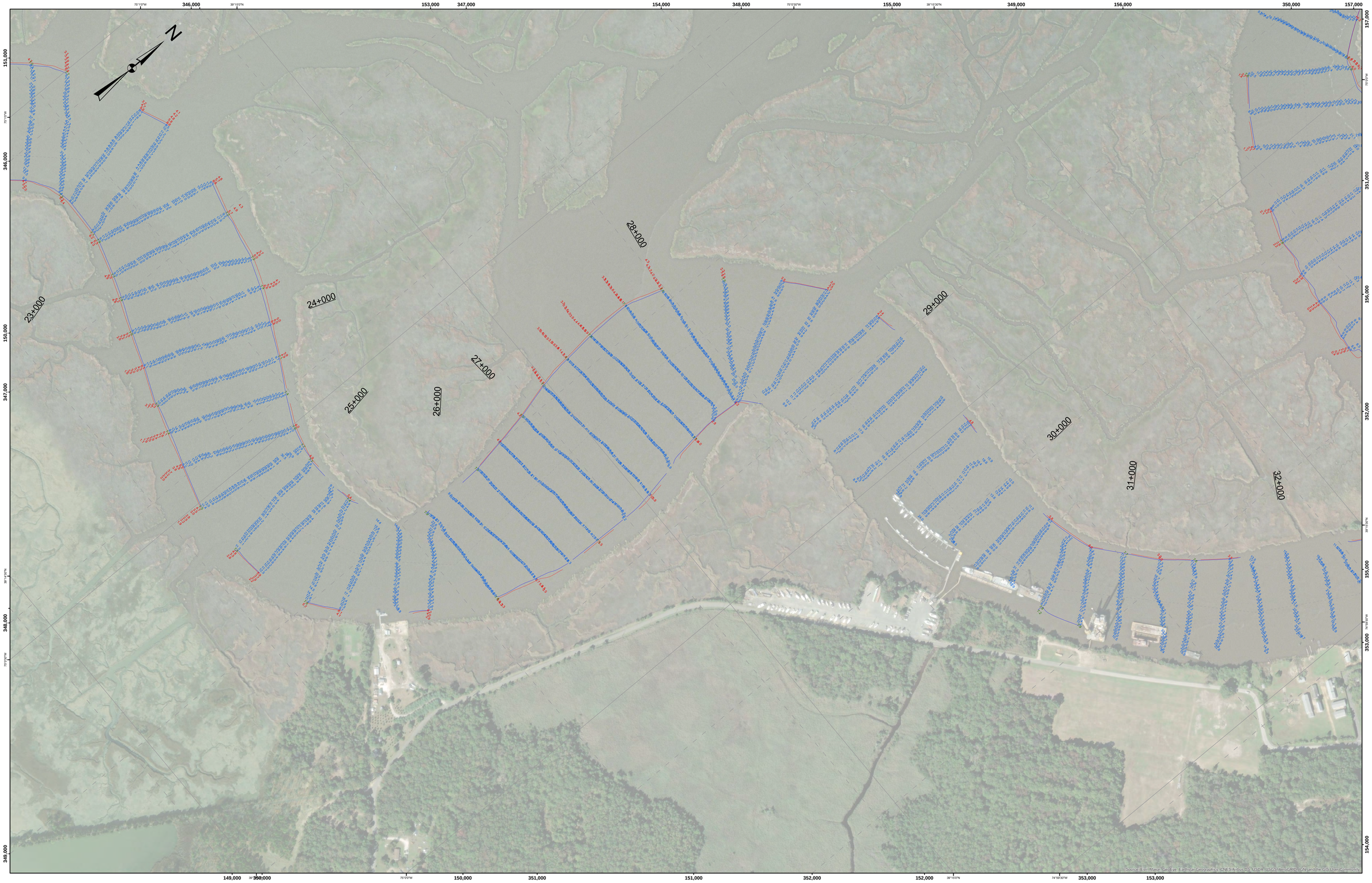

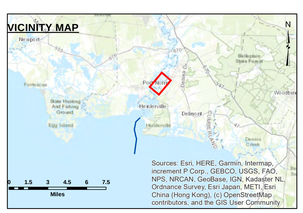

1. THIS SURVEY MEETS STANDARDS AS OUTLINED IN CORPS OF ENGINEERS' HYDROGRAPHIC SURVEY MANUAL EM1110-2-1003, DATED NOVEMBER 30, 2013 FOR NAVIGATION AND DREDGING SUPPORT SURVEYS.

2. HORIZONTAL REFERENCE - NAD 83, NEW JERSEY STATE PLANE, ZONE 2900, U.S. FOOT.

3. VERTICAL REFERENCE – MEAN LOWER LOW WATER, WHICH IS 3.41' BELOW N.A.V.D. 88.

4. GEOID 12B AND NOAA TIDAL EPOCH: 1983 – 2001 WERE USED. SOUNDINGS ARE EXPRESSED IN FEET AND TENTHS AND REFER TO MEAN LOWER LOW WATER.

5. CONTOURS WERE GENERATED USING THE MINIMUM DEPTH WITHIN SEARCH RADIUS OF 18'.

6. HYPACK, INC. SOFTWARE WAS USED TO PERFORM THE SOUNDING SELECTION AND CONTOUR GENERATION.

7. THE INFORMATION DEPICTED ON THIS MAP REPRESENT THE RESULTS OF SURVEYS MADE ON THE DATES INDICATED AND CAN ONLY BE CONSIDERED AS INDICATING THE GENERAL CONDITIONS EXISTING AT THAT TIME.

8. THE POSITIONS OF THE AIDS TO NAVIGATION ARE PROVIDED FOR INFORMATION ONLY, AND SHOULD NOT BE USED FOR NAVIGATION.

9. THE LIMITS OF THE FEDERAL CHANNEL DEPICT THE MOST CURRENT CHANNEL FRAMEWORK AVAILABLE WHICH CAN ALSO BE DOWNLOADED HERE:

http://navigation.usace.army.mil/Survey/Framework

10. BASE MAPPING LINEWORK OR ORTHOPHOTOGRAPHY HAS BEEN COMPILED FROM A VARIETY OF SOURCES AND DATES AND IS INTENDED TO PORTRAY GENERAL CHARACTERISTICS OF THE SHORELINE AND OTHER FEATURES.
TEMPORAL CHANGES MAY HAVE OCCURRED SINCE THIS DATA SET WAS COLLECTED AND SOME PARTS OF THE DATA MAY NO LONGER BE AN ACCURATE REPRESENTATION OF THE SURFACE CONDITIONS.

Scale in Feet

200 0 200 400 600

- Shoalest Sounding per Quarter
- 7 ' Curve of Depth
- 8 ' Curve of Depth
- CenterLine
- ToeLine
- QuarterLine
- StationLine

US Army Corps of Engineers
Philadelphia District

STA. 32+400 (upriver) to 49+000 (upriver) – 08 MAR 23
STA. 12+800 (upriver) to 32+200 (upriver) – 07 MAR 23
STA. 0+000 (approach) to 12+600 (upriver) – 06 MAR 23
STA. 0+000 (approach) to 2+300 (approach) – 08 NOV 22
STA. 2+300 (approach) to 4+000 (approach) – 20 DEC 23
STA. 4+000 (approach) to 5+528 (approach) – 07 DEC 23
STA. 5+528 (approach) to 8+000 (approach) – 22 NOV 23
STA. 8+000 (approach) to 10+000 (approach) – 07 NOV 22
STA. 10+000 (approach) to 15+528 (approach) – 02 NOV 22

The contents are provided "as is." The government makes no representations or warranties, expressed or implied, including warranties of merchantability, fitness for a particular purpose, or guarantees of the data provided. The government disclaims any liability for the use of the data provided, and does not guarantee that the data will be free of defects, viruses, or other harmful components. The government shall not be liable for any damages suffered as a result of using, modifying, contributing, or distributing this data.

DISCLAIMER
This data is provided for general information only. This data is not to be used for navigation purposes. The official navigation charts to be used in navigation are those published by NOAA. Data by others than the Corps of Engineers constitutes derivative work. The Corps of Engineers is not responsible for the accuracy of derivative work or data associate only at the time they are measured and only represent conditions at that time. Modifications by printers and other tools and equipment used to produce derivative work may introduce additional inaccuracies and effects are constantly changing the topography of the waterways and coastline. Depth contours depicted on nautical charts and other products derived from the official navigation charts may not be accurate.

U.S. ARMY CORPS OF ENGINEERS
PHILADELPHIA DISTRICT

Surveyed By:
Plotted By: E. Anthony
Checked By:
Chief, Surveys Section
Drawing No:
Plot Scale:
Approved:

Maurice River, NJ Examination

E-MA-05

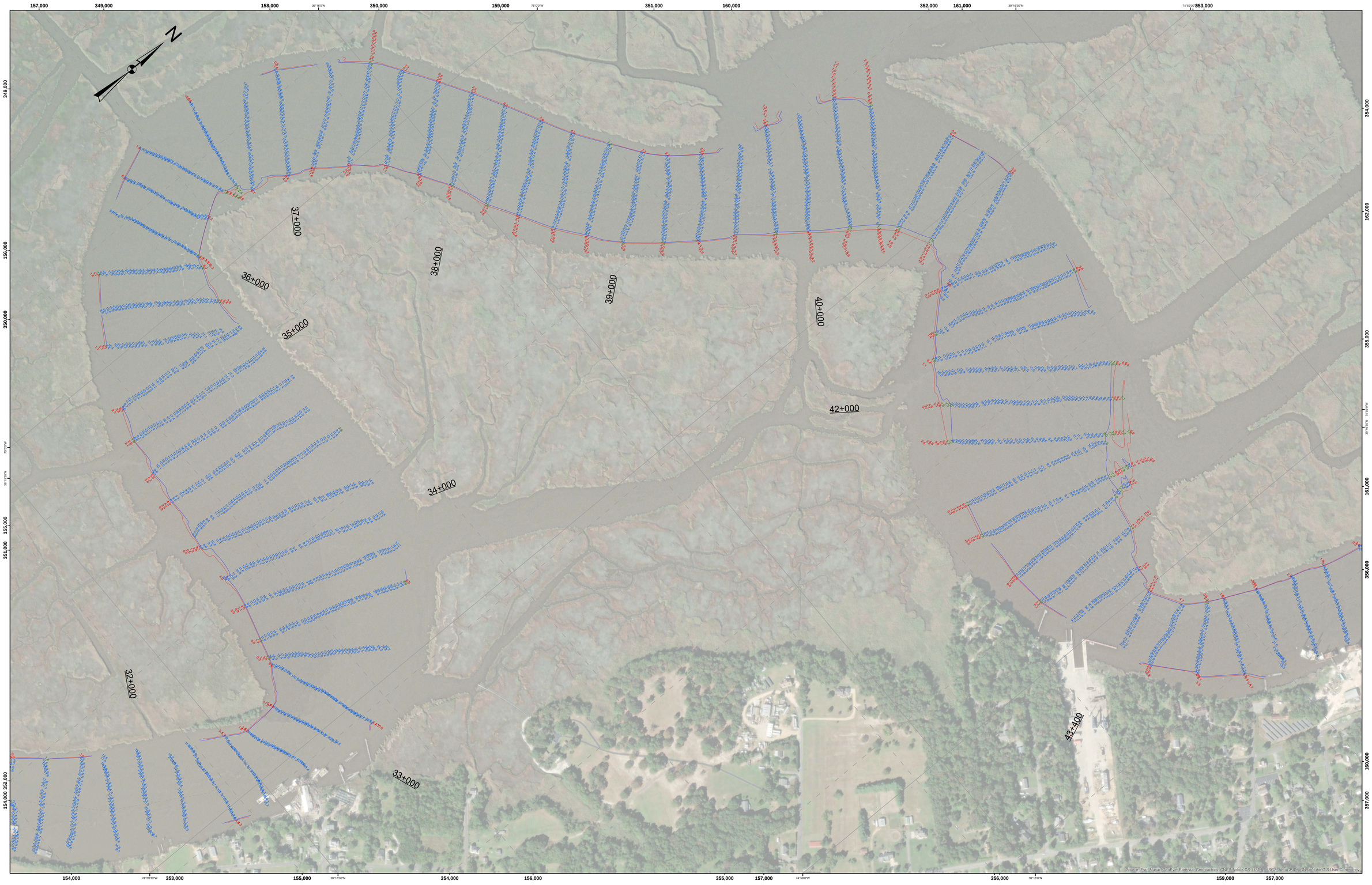

VICINITY MAP

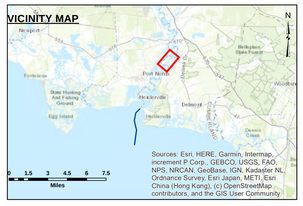

1. THIS SURVEY MEETS STANDARDS AS OUTLINED IN CORPS OF ENGINEERS' HYDROGRAPHIC SURVEY MANUAL EM1110-2-1003, DATED NOVEMBER 30, 2013 FOR NAVIGATION AND DREDGING SUPPORT SURVEYS.

2. HORIZONTAL REFERENCE - NAD 83, NEW JERSEY STATE PLANE, ZONE 2900, U.S. FOOT.

3. VERTICAL REFERENCE – MEAN LOWER LOW WATER, WHICH IS 3.41' BELOW N.A.V.D. 88.

4. GEOID 12B AND NOAA TIDAL EPOCH: 1983 – 2001 WERE USED. SOUNDINGS ARE EXPRESSED IN FEET AND TENTHS AND REFER TO MEAN LOWER LOW WATER.

5. CONTOURS WERE GENERATED USING THE MINIMUM DEPTH WITHIN SEARCH RADIUS OF 18'.

6. HYPACK, INC. SOFTWARE WAS USED TO PERFORM THE SOUNDING SELECTION AND CONTOUR GENERATION.

7. THE INFORMATION DEPICTED ON THIS MAP REPRESENT THE RESULTS OF SURVEYS MADE ON THE DATES INDICATED AND CAN ONLY BE CONSIDERED AS INDICATING THE GENERAL CONDITIONS EXISTING AT THAT TIME.

8. THE POSITIONS OF THE AIDS TO NAVIGATION ARE PROVIDED FOR INFORMATION ONLY, AND SHOULD NOT BE USED FOR NAVIGATION.

9. THE LIMITS OF THE FEDERAL CHANNEL DEPICT THE MOST CURRENT CHANNEL FRAMEWORK AVAILABLE WHICH CAN ALSO BE DOWNLOADED HERE:

http://navigation.usace.army.mil/Survey/Framework

10. BASE MAPPING LINEWORK OR ORTHOPHOTOGRAPHY HAS BEEN COMPILED FROM A VARIETY OF SOURCES AND DATES AND IS INTENDED TO PORTRAY GENERAL CHARACTERISTICS OF THE SHORELINE AND OTHER FEATURES.
TEMPORAL CHANGES MAY HAVE OCCURRED SINCE THIS DATA SET WAS COLLECTED AND SOME PARTS OF THE DATA MAY NO LONGER BE AN ACCURATE REPRESENTATION OF THE SURFACE CONDITIONS.

Scale in Feet

200 0 200 400 600

- Shoalest Sounding per Quarter
- 7 ' Curve of Depth
- 8 ' Curve of Depth
- CenterLine
- ToeLine
- QuarterLine
- StationLine

US Army Corps of Engineers
Philadelphia District

STA. 32+400 (upriver) to 49+000 (upriver) – 08 MAR 23
STA. 12+800 (upriver) to 32+200 (upriver) – 07 MAR 23
STA. 0+000 (approach) to 12+600 (upriver) – 06 MAR 23
STA. 0+000 (approach) to 2+300 (approach) – 08 NOV 22
STA. 2+300 (approach) to 4+000 (approach) – 20 DEC 23
STA. 4+000 (approach) to 5+528 (approach) – 07 DEC 23
STA. 5+528 (approach) to 8+000 (approach) – 22 NOV 23
STA. 8+000 (approach) to 10+000 (approach) – 07 NOV 22
STA. 10+000 (approach) to 15+528 (approach) – 02 NOV 22

DISCLAIMER
This data is provided for general information only. It was collected and prepared for navigation purposes the official navigation charts to be used in navigation. Some of the information contained in this data by others than the Corps of Engineers constitutes the best information available but may not be accurate or complete. Conditions change constantly and only surveys, printers, and other tools and equipment used to produce navigation charts are adequate to measure these changes. Water levels, currents, and other factors have varying effects are constantly changing the topography of the waterway. Neither the Corps of Engineers nor any computer plotting software have inherent inaccuracies, and all plotted and software data are subject to human error.

The navigation data provided "as is." The government makes no representations or warranties, express or implied, including
Merchantability or fitness for a particular purpose, or
Validity of the data for navigation purposes. The government makes no warranties, guarantees or
Representations as to the suitability, reliability or completeness of the data provided.

The government disclaims any liability for the use of the data by others than the Corps of Engineers. The Corps of Engineers shall not be liable for any damages suffered as a result of using, modifying, contributing, or distributing this information.

U.S. ARMY CORPS OF ENGINEERS
PHILADELPHIA DISTRICT

Surveyed By:
Plotted By: E. Anthony
Checked By:
Drawing No:
Plot Scale:
Approved: _____
Chief, Surveys Section

Maurice River, NJ Examination

E-MA-05

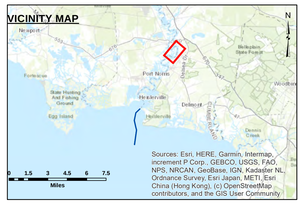

1. THIS SURVEY MEETS STANDARDS AS OUTLINED IN CORPS OF ENGINEERS' HYDROGRAPHIC SURVEY MANUAL EM1110-2-1003, DATED NOVEMBER 30, 2013 FOR NAVIGATION AND DREDGING SUPPORT SURVEYS.

2. HORIZONTAL REFERENCE - NAD 83, NEW JERSEY STATE PLANE, ZONE 2900, U.S. FOOT.

3. VERTICAL REFERENCE – MEAN LOWER LOW WATER, WHICH IS 3.41' BELOW N.A.V.D. 88.

4. GEOID 12B AND NOAA TIDAL EPOCH: 1983 – 2001 WERE USED. SOUNDINGS ARE EXPRESSED IN FEET AND TENTHS AND REFER TO MEAN LOWER LOW WATER.

5. CONTOURS WERE GENERATED USING THE MINIMUM DEPTH WITHIN SEARCH RADIUS OF 18'.

6. HYPACK, INC. SOFTWARE WAS USED TO PERFORM THE SOUNDING SELECTION AND CONTOUR GENERATION.

7. THE INFORMATION DEPICTED ON THIS MAP REPRESENT THE RESULTS OF SURVEYS MADE ON THE DATES INDICATED AND CAN ONLY BE CONSIDERED AS INDICATING THE GENERAL CONDITIONS EXISTING AT THAT TIME.

8. THE POSITIONS OF THE AIDS TO NAVIGATION ARE PROVIDED FOR INFORMATION ONLY, AND SHOULD NOT BE USED FOR NAVIGATION.

9. THE LIMITS OF THE FEDERAL CHANNEL DEPICT THE MOST CURRENT CHANNEL FRAMEWORK AVAILABLE WHICH CAN ALSO BE DOWNLOADED HERE:

http://navigation.usace.army.mil/Survey/Framework

10. BASE MAPPING LINEWORK OR ORTHOPHOTOGRAPHY HAS BEEN COMPILED FROM A VARIETY OF SOURCES AND DATES AND IS INTENDED TO PORTRAY GENERAL CHARACTERISTICS OF THE SHORELINE AND OTHER FEATURES. TEMPORAL CHANGES MAY HAVE OCCURRED SINCE THIS DATA SET WAS COLLECTED AND SOME PARTS OF THE DATA MAY NO LONGER BE AN ACCURATE REPRESENTATION OF THE SURFACE CONDITIONS.

Scale in Feet

200 0 200 400 600

- Shoalest Sounding per Quarter
- 7 ' Curve of Depth
- 8 ' Curve of Depth
- CenterLine
- ToeLine
- QuarterLine
- StationLine

US Army Corps of Engineers
Philadelphia District

STA. 32+400 (upriver) to 49+000 (upriver) – 08 MAR 23
STA. 12+800 (upriver) to 32+200 (upriver) – 07 MAR 23
STA. 0+000 (approach) to 12+600 (upriver) – 06 MAR 23
STA. 0+000 (approach) to 2+300 (approach) – 08 NOV 22
STA. 2+300 (approach) to 4+000 (approach) – 20 DEC 23
STA. 4+000 (approach) to 5+528 (approach) – 07 DEC 23
STA. 5+528 (approach) to 8+000 (approach) – 22 NOV 23
STA. 8+000 (approach) to 10+000 (approach) – 07 NOV 22
STA. 10+000 (approach) to 15+528 (approach) – 02 NOV 22

DISCLAIMER
This data is provided for general information only. This survey was conducted in accordance with current guidelines for official navigation charts to be used in navigation. Some features may be added to the chart/data by others than the Corps of Engineers constitutes alteration of official data. Depths are considered accurate only at the time they are measured and only in the surveyed areas. Positions are referenced to GPS positions, and other tools and equipment used to produce this product. Water levels, currents, weather and other effects are constantly changing the topography of the waterways. Software used to produce this product and computer plotting software have inherent inaccuracies, and product is provided on this basis "as-is".

The contents are provided "as is." The government makes no representations or warranties, expressed or implied, including warranties of merchantability, fitness for a particular purpose, or completeness of the data provided.

The government makes no representations or warranties, guarantees or promises concerning the applicability or suitability of the data provided for any purpose, nor does the government assume any liability for the use of the data or products. The government disclaims any liability for any damages suffered as a result of using, modifying, contributing, or distributing this data.

U.S. ARMY CORPS OF ENGINEERS
PHILADELPHIA DISTRICT

Surveyed By:
Plotted By: E. Anthony
Checked By:
Drawing No:
Plot Scale:
Approved: Chief, Surveys Section

Maurice River, NJ Examination

E-MA-05