91°2'W

39°26'N

282

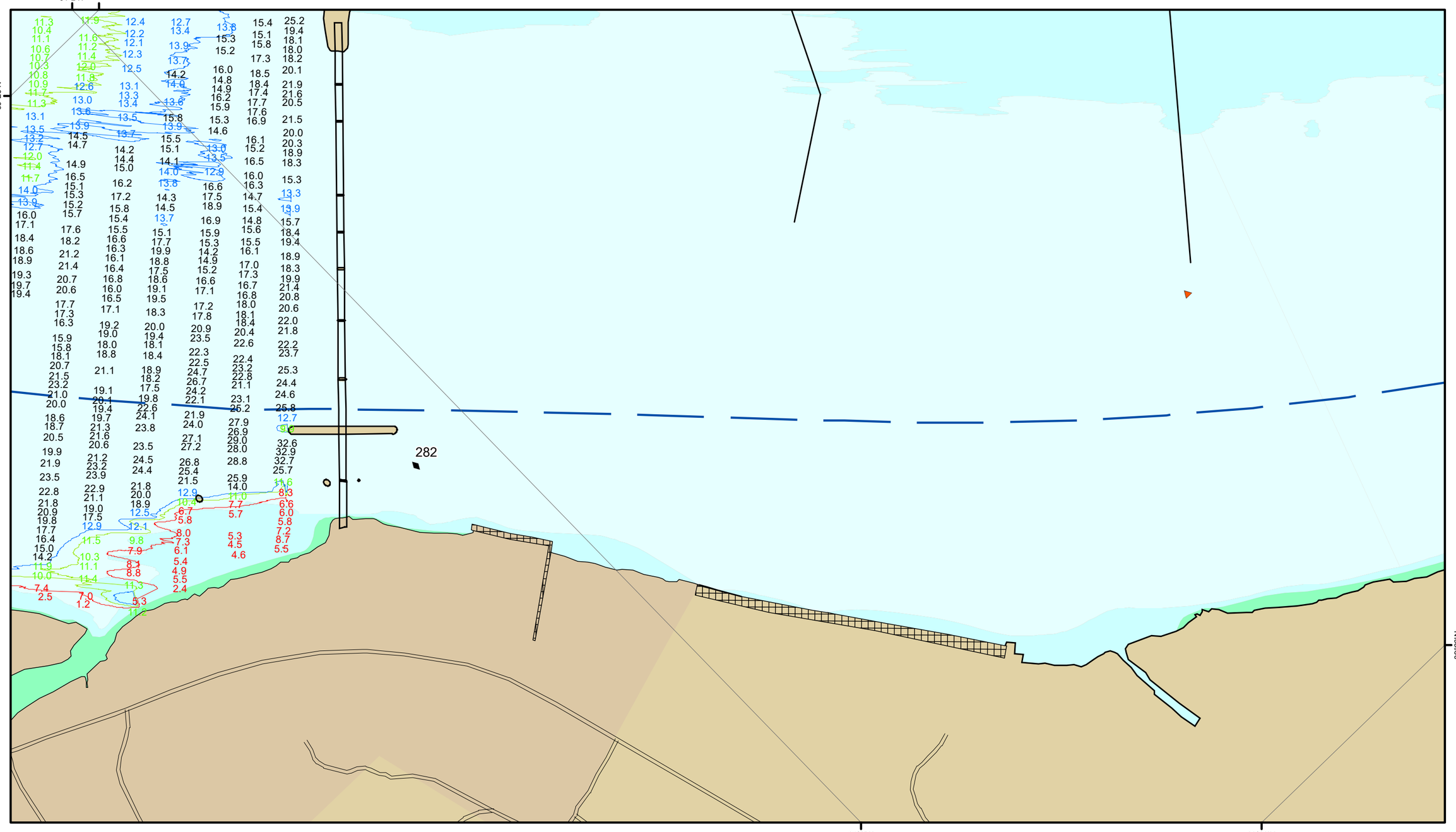

91°2'W

39°26'N

VICINITY MAP

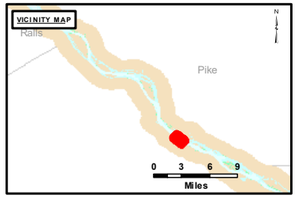



LAYERS

- River Mile
- Sailing Line
- 9' below Minimum Pool
- 12' below Minimum Pool
- 14' below Minimum Pool
- Depths shown are below Minimum Pool

Aids to Navigation

- Green
- Red
- Junction
- Green Buoy
- Red Buoy
- Training Structure
- Revetment

Feet: 0, 250, 500, 750, 1,000

NOTES:
Horizontal Coordinate System:
North American Datum of 1983 (NAD83), projected to the State Plane Coordinate System (SPCS), Missouri East Zone. Distance units in U.S. Survey Feet.

Vertical Datum:
Soundings are shown in feet and indicate depths below the Minimum Pool.

The information depicted on this map represents the results of a survey conducted on the date indicated and can only be considered to represent the general condition existing at that time.

The location of navigation aids are based on and provided by the U.S. Coast Guard.

US Army Corps of Engineers
District: CEMVS

DISCLAIMER:
Access Constraints - The United States Government has in fee, easement or other interest in the lands depicted on this map. By accessing these lands, you acknowledge your understanding that the US Government makes no warranties, expressed or implied, concerning the access to these lands, including any warranties of merchantability or suitability for any particular purpose of the lands, and assumes no responsibility for anyone's exercise of property rights or enjoyment of privileges associated with access to these lands. In consideration for being allowed access to these lands, you agree to release the US Government from any and all responsibility or liability for injury, death or damage to personal or real property that may occur to you or your property as a result of your access to these lands, whether caused by the negligence of the US Government or otherwise, to the fullest extent permitted by law.

Distribution Liability - The data represents the results of data observation pertaining to a specific US Army Corps of Engineers project at a specific point in time and under specific conditions. As such, it is only valid for the intended use, content, time and conditions of the project for which it was originally developed. Use of any of the application of the data for other than its intended purpose is at the risk of the user. The user specifically agrees not to pass on to the US Army Corps of Engineers any liability for any claims, damages or losses resulting from the use of these data by any person, by any use of these data to any zone as other than originally intended, or by any modification of these data to others without also transferring this Disclaimer.

U.S. ARMY CORPS OF ENGINEERS
ST. LOUIS DISTRICT

Surveyed By: _____
Submitted: _____

Plotted By: _____
Recommended: _____

Checked By: _____
Approved: _____

Survey Information

POOL_24_UPPER_MISSISSIPPI
UM_SL_P24_20190513_OT_1
13 May 2019

Reach Number 11 of 35

91°2'W 39°26'N 91°2'W 91°3'W 39°26'N 91°3'W

283 282

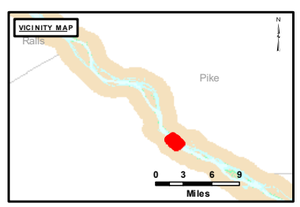



LAYERS

- River Mile
- Sailing Line
- 9' below Minimum Pool
- 12' below Minimum Pool
- 14' below Minimum Pool
- Depths shown are below Minimum Pool

Aids to Navigation

- Green
- Red
- Junction
- Green Buoy
- Red Buoy
- Training Structure
- Revetment

Feet: 0 250 500 750 1,000

NOTES:
Horizontal Coordinate System:
North American Datum of 1983 (NAD83), projected to the State Plane Coordinate System (SPCS), Missouri East Zone. Distance units in U.S. Survey Feet.

Vertical Datum:
Soundings are shown in feet and indicate depths below the Minimum Pool.

The information depicted on this map represents the results of a survey conducted on the date indicated and can only be considered to represent the general condition existing at that time.

The location of navigation aids are based on and provided by the U.S. Coast Guard.

DISCLAIMER
Access Constraints: The United States Government has free distribution/commercial use rights to this data. However, by accessing and using this data you acknowledge and understand that the US Government makes no warranties, expressed or implied, concerning the accuracy, completeness, reliability, or suitability for any particular purpose of the information and data contained in this dataset nor are any such warranties to be implied or inferred with respect to the use of the dataset. The US Government cannot assure the reliability or suitability of this dataset for any purpose other than that for which it was intended. Any use of this dataset is at the user's own risk. The US Government shall not be liable for any activity involving this dataset with respect to lost profits, lost savings or any other consequential damages. The user shall not imply nor state that the US Government endorses those products or services produced with the dataset. The user agrees to hold the US Government harmless from any claims relating to the use of this dataset.

Distribution Liability: The data represents the results of data collection/processing at a specific US Army Corps of Engineers project site and may not be suitable for other conditions. As such, it is only valid for the intended use, content, time and accuracy for which it was originally collected. The user is responsible for any of the application of the data for other than its intended purpose.

US Army Corps of Engineers
District: CEMVS

U.S. ARMY CORPS OF ENGINEERS
ST. LOUIS DISTRICT

Surveyed by: _____ Plotted By: _____
Submitted: _____ Recommended: _____ Approved: _____
Checked By: _____

Survey Information

POOL_24_UPPER_MISSISSIPPI
UM_SL_P24_20190513_OT_1
13 May 2019

Reach Number 12 of 35

39°28'N

91°3'W

39°26'N

91°3'W

39°26'N

283

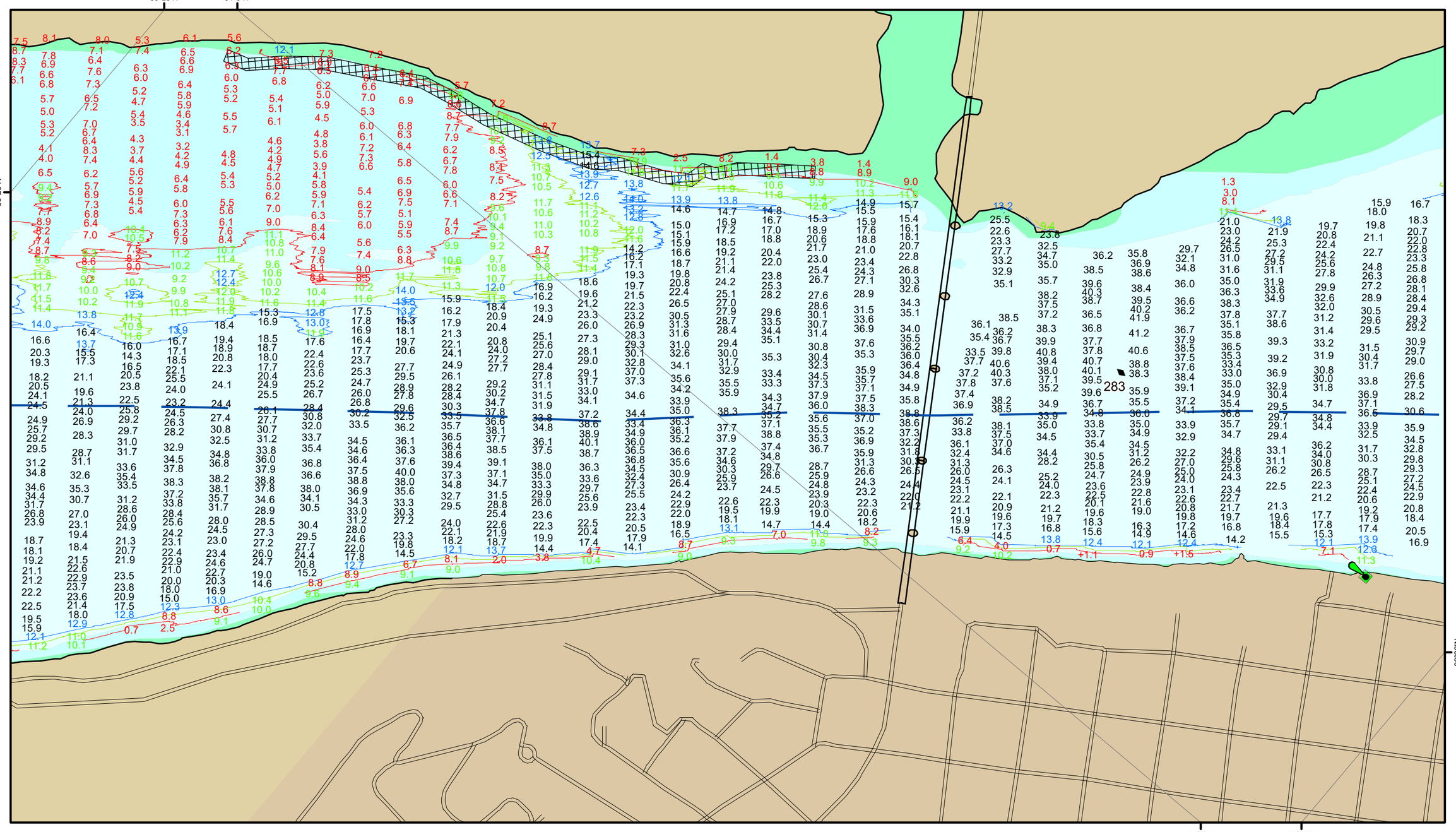

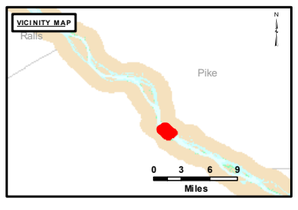



LAYERS

- River Mile
- Sailing Line
- 9' below Minimum Pool
- 12' below Minimum Pool
- 14' below Minimum Pool
- Depths shown are below Minimum Pool

Aids to Navigation

- Green
- Red
- Junction
- Green Buoy
- Red Buoy
- Training Structure
- Revetment

Feet: 0, 250, 500, 750, 1,000

NOTES:

Horizontal Coordinate System:
North American Datum of 1983 (NAD83), projected to the State Plane Coordinate System (SPCS), Missouri East Zone. Distance units in U.S. Survey Feet.

Vertical Datum:
Soundings are shown in feet and indicate depths below the Minimum Pool.

The information depicted on this map represents the results of a survey conducted on the date indicated and can only be considered to represent the general condition existing at that time.

The location of navigation aids are based on and provided by the U.S. Coast Guard.

US Army Corps of Engineers
District: CEMVS

DISCLAIMER
Access Constraints - The United States Government has the right to limit access to and use of data it provides access to. By understanding that the US Government makes no warranties, expressed or implied, concerning the accuracy, completeness, reliability, or suitability or availability for any particular purpose of the data, you agree that the US Government will not be liable for any deficiency, and that use of and reliance upon the data is solely at your own risk. The US Government shall not be liable under no liability whatsoever to any person by reason of any use made thereof for direct, indirect, special, incidental or consequential damages sustained from any cause in connection with the use of the data. You are advised to verify the data's accuracy by independently agrees not to represent these data to anyone as other than data provided by the US Government and to indemnify the US Government from any and all claims arising from these data's distribution or use by you or any other party.

Distribution Liability - The data represents the results of data collection/processing for a specific US Army Corps of Engineers purpose, and may not be suitable for other purposes. As such, it is only valid for the intended use, content, time and conditions of the original data collection and processing. The USACE makes no warranty, expressed or implied, nor assumes any liability for any incorrect, incomplete or misleading use of any of the application of the data for other than its intended purpose.

U.S. ARMY CORPS OF ENGINEERS
ST. LOUIS DISTRICT

	Surveyed By:	Plotted By:	Checked By:
Submitted:			
Recommended:			
Approved:			

Survey Information

POOL_24_UPPER_MISSISSIPPI
UM_SL_P24_20190513_OT_1
13 May 2019

Reach Number 13 of 35

39°28'N
91°3'W
91°4'W

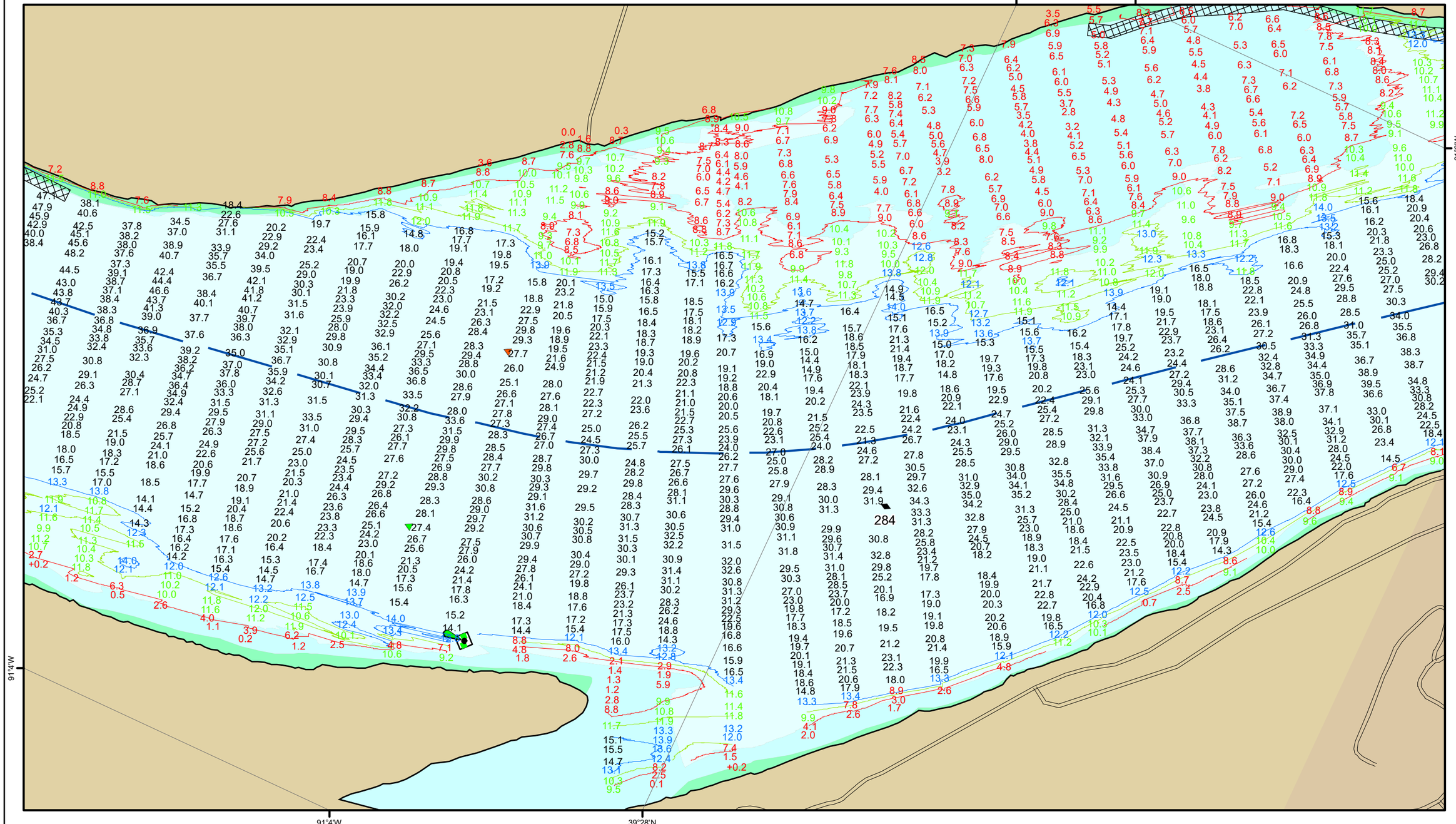

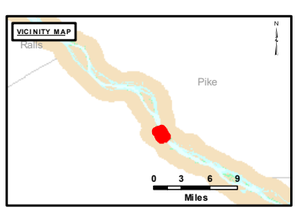

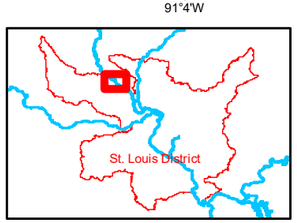

LAYERS

- River Mile
- Sailing Line
- 9' below Minimum Pool
- 12' below Minimum Pool
- 14' below Minimum Pool
- Depths shown are below Minimum Pool

Aids to Navigation

- Green
- Red
- Junction
- Green Buoy
- Red Buoy
- Training Structure
- Revetment

Feet: 0, 250, 500, 750, 1,000

NOTES:
Horizontal Coordinate System:
North American Datum of 1983 (NAD83), projected to the State Plane Coordinate System (SPCS), Missouri East Zone. Distance units in U.S. Survey Feet.

Vertical Datum:
Soundings are shown in feet and indicate depths below the Minimum Pool.

The information depicted on this map represents the results of a survey conducted on the date indicated and can only be considered to represent the general condition existing at that time.

The location of navigation aids are based on and provided by the U.S. Coast Guard.

US Army Corps of Engineers
District: CEMVS

DISCLAIMER
Distribution Liability - The data represents the results of data collection/processing to the aspect of US Army Corps of Engineers standards and specifications at the time of survey conditions. As such, it is only valid for the intended use, content, time and accuracy as specified by the data collection/processing agency. The user assumes all responsibility for any misrepresentation of the data by the user or any third party, and for any decisions made or actions taken by the user or any third party based on the data. The user shall not release data to any third party without including this Disclaimer. The user shall indemnify and hold harmless the US Government and its agents from any and all claims, losses, liabilities, or damages arising out of the application of the data for other than its intended purpose.

U.S. ARMY CORPS OF ENGINEERS
ST. LOUIS DISTRICT

Surveyed by: _____
Plotted By: _____
Submitted: _____
Recommended: _____
Approved: _____
Checked By: _____

Survey Information

POOL_24_UPPER_MISSISSIPPI
UM_SL_P24_20190513_OT_1
13 May 2019

Reach Number 14 of 35

39°29'N

91°4'W

285

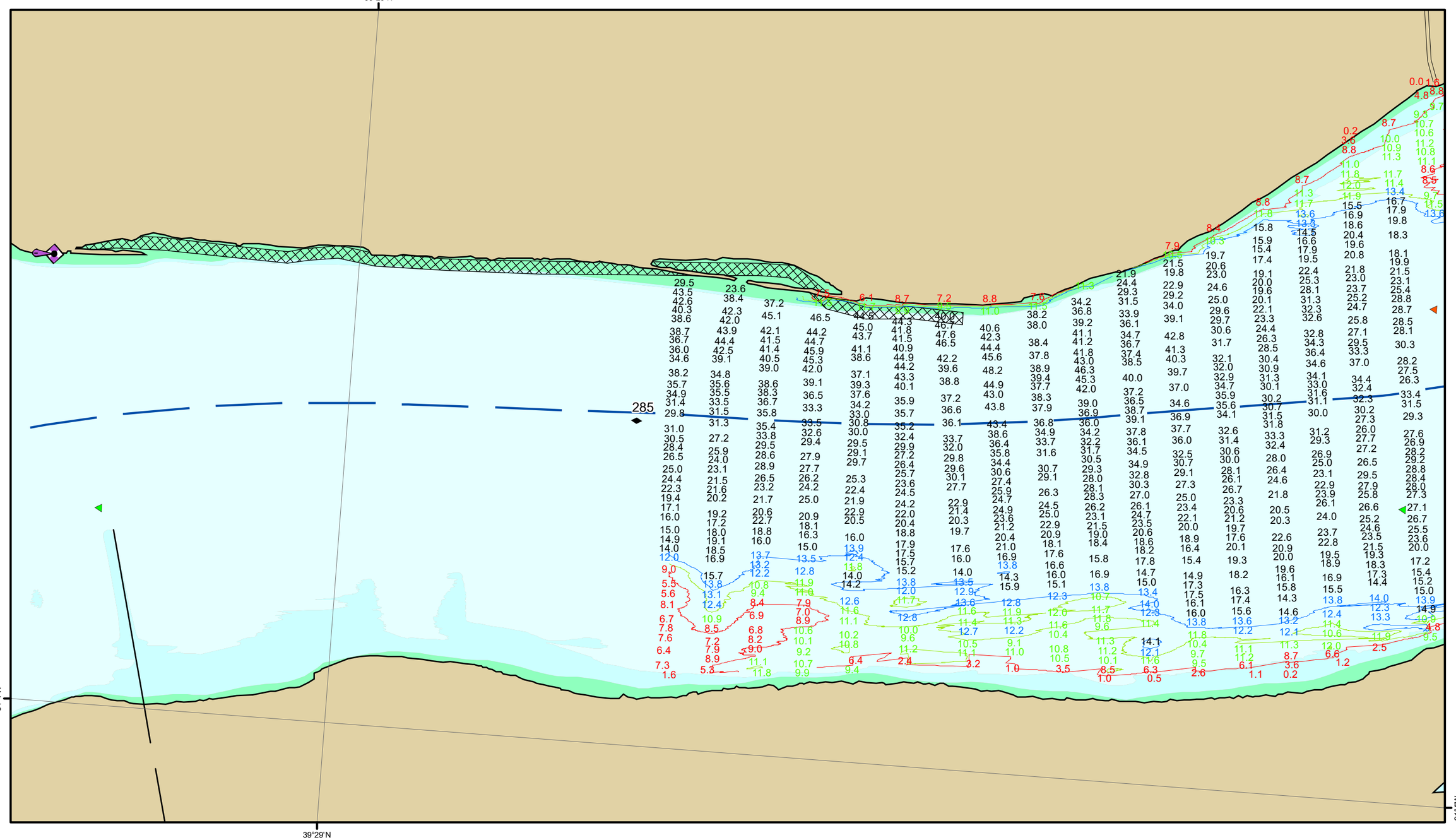

US Army Corps of Engineers
District: CEMVS

Distribution Liability - The data represents the results of data
collection completed by the agents of US Army Corps of
Engineers, St. Louis District, under the conditions described.
As such, it is only valid for the intended use, content, time and
conditions of the survey. The US Government makes no warranties,
expressed or implied, as to the accuracy, reliability, or
availability of the data for any particular purpose or use.
The US Government shall not be liable for any damages arising
under or liability whatsoever to any person by reason of any use
of the data contained on this survey or for any decision made by
the person(s) relying thereon. The person(s) using the data
assume(s) full responsibility for verification of the data and
agree(s) to hold the US Government harmless from any claims
arising from the use of the data. The person(s) agree(s) that
they shall not represent these data to any third party as other
than data collected by the US Government and shall transfer
these data to others without also transferring this Disclaimer.

DISCLAIMER
Access Constraints - The United States Government has free
access to the data. Use Constraints - None known.

U.S. ARMY CORPS OF ENGINEERS
ST. LOUIS DISTRICT

Submitted By: _____
Reviewed By: _____
Recommended: _____
Approved: _____
Checked By: _____
Plotted By: _____

Survey Information

POOL_24_UPPER_MISSISSIPPI
UM_SL_P24_20190513_OT_1
13 May 2019

Reach Number 15 of 35

VICINITY MAP
Ralls
Pike
0 3 6 9
Miles

St. Louis District

LAYERS
- River Mile
- Sailing Line
- 9' below Minimum Pool
- 12' below Minimum Pool
- 14' below Minimum Pool
- Depths shown are below Minimum Pool

Aids to Navigation
- Green
- Red
- Junction
- Green Buoy
- Red Buoy
- Training Structure
- Revetment

N E S W

Feet
0 250 500 750 1,000

NOTES:
Horizontal Coordinate System:
North American Datum of 1983 (NAD83), projected to the State Plane Coordinate System (SPCS), Missouri East Zone. Distance units in U.S. Survey Feet.

Vertical Datum:
Soundings are shown in feet and indicate depths below the Minimum Pool.

The information depicted on this map represents the results of a survey conducted on the date indicated and can only be considered to represent the general condition existing at that time.

The location of navigation aids are based on and provided by the U.S. Coast Guard.