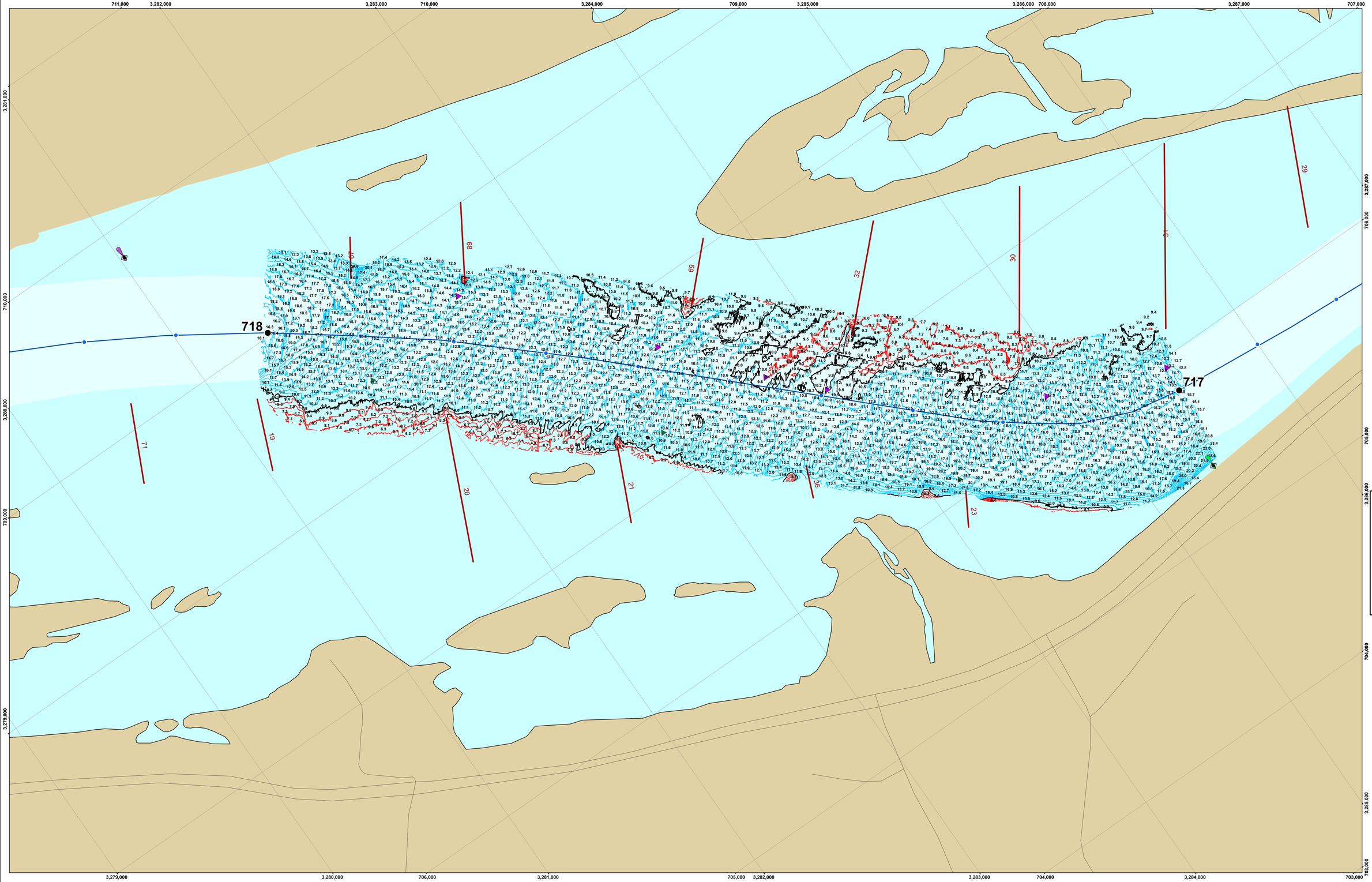

US Army Corps of Engineers
District: CEMVP

N W E S

DISCLAIMER

Distribution-Liability: The data represents the results of data collection activities conducted by the U.S. Army Corps of Engineers activity and includes the general existing conditions at the time of the survey. Data is not to be used for navigation or for any purpose other than those specified in the original survey specifications. The user is responsible for the results of any misinterpretation of the data and/or from its intended purpose.

Warranties: The United States Government furnishes these data and the recipient accepts and uses them with the express understanding that no warranties are made, either expressed or implied concerning the accuracy, completeness, reliability, or suitability of these data or of any conclusions drawn from the information and the data furnished. The United States shall be under no liability whatsoever to any individual or party for any direct or indirect damages resulting from any inaccuracy or incompleteness made thereof. These data belong to the Government. Therefore the recipient agrees to indemnify the Government for any third party claim. Government provided data. The recipient may not transfer these data to another party without submitting this disclaimer

U.S. ARMY CORPS OF ENGINEERS
ST PAUL DISTRICT

Recommended: Bill Meier
Cartographic Technician

Approved:

Horizontal Coordinate System:
North American Datum of 1983 (NAD83), projected to the State Plane Coordinate System (SPCS), Minnesota South International Foot.

Vertical Datum:
Water Elevation referenced to the International Great Lakes Datum of 1985 (IGLD 1985) International Foot.

The information depicted on this map represents the general conditions existing on the date indicated and can only be considered to represent the general condition existing at that time. Drawing not to be used for navigation.

The location of navigation aids depicted in this map are based on buoys placed by the U.S. Coast Guard.

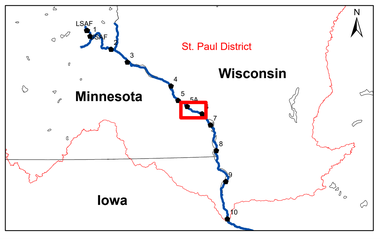

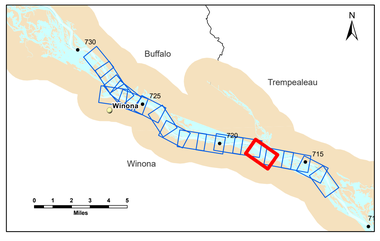

Contour Lines

Depth

- 0.0 - 9.0
- >9.0 - 10.5
- >10.5- 100.0

Navigation Lights

- Green
- Red

Navigation Symbols

- Green Buoy
- Red Buoy
- Snag
- Submerged Pipeline
- Submerged Cable
- Structure WingDam Dike

Reach Name : Below Blacksmith Slough

Water Elevation : 645.1	Project : UM_SP_P06_20260902_CS_7170_7180
Low Control Pool : 644.1	Pool : POOL_06_UPPER_MISSISSIPPI
Water Surface : +1.0	Survey Date : 02 September 2026
Survey Vessel : Launch_23	

Feet
0 400 800 1,200 1,600 2,000

Sheet Reference Number
5 of 18