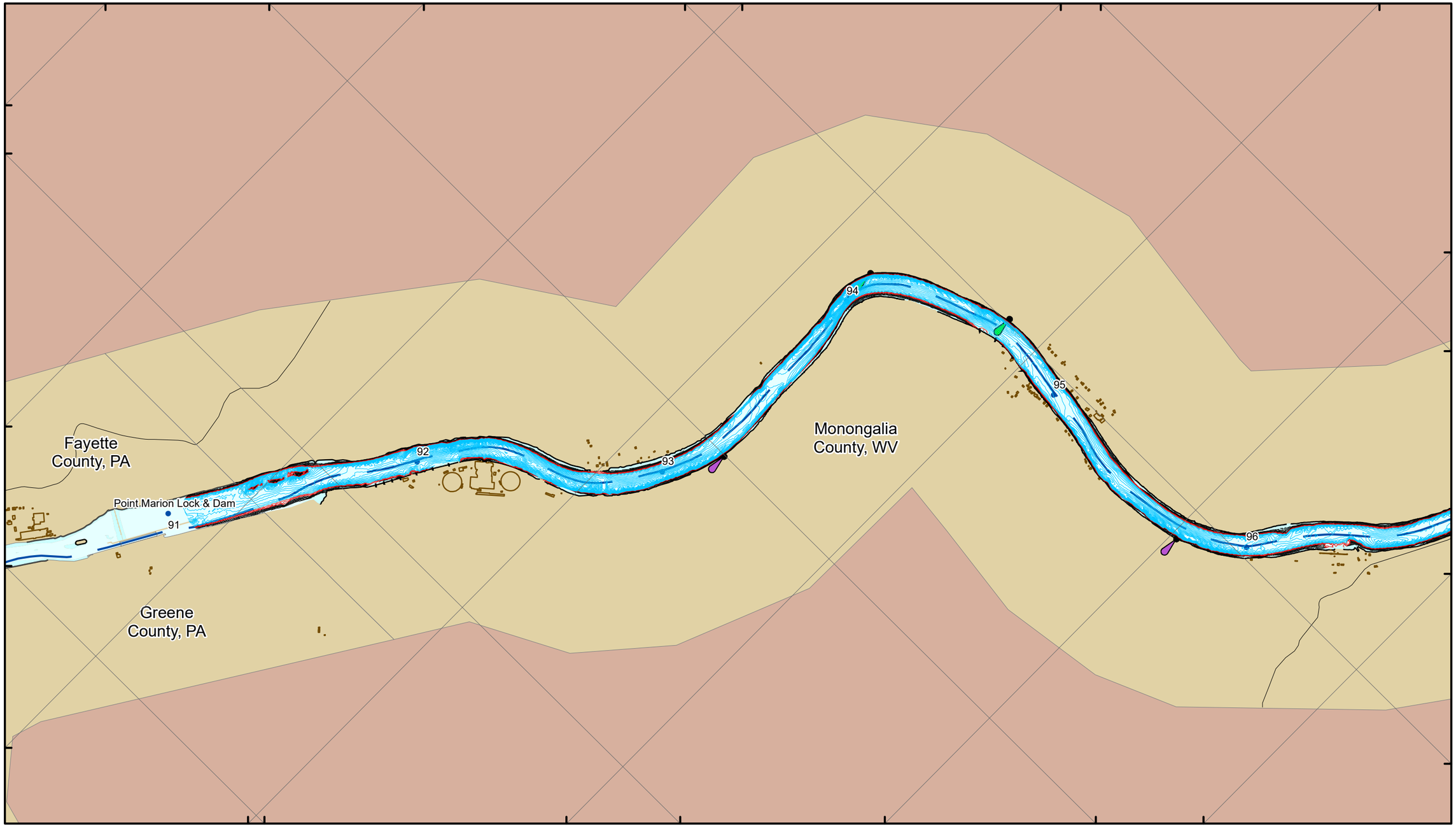

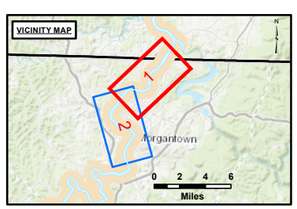

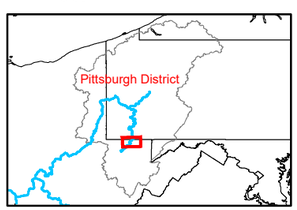

LAYERS

- < 0 (drying height)
- 0 - 9 ft
- 10 - 12 ft
- > 12 ft
- River Mile
- Sailing Line

Navigation Lights

- Green
- Red
- Junction

TGT Points

- Green Buoy
- Red Buoy

Feet
0 2,000 4,000 6,000

NOTES:

Horizontal Coordinate System:
North American Datum of 1983 (NAD83), projected to the State Plane Coordinate System (SPCS), Pennsylvania South Zone. Distance units in U.S. Survey Feet.

Vertical Datum:
Soundings are shown in feet and indicate depths below surface at normal pool.

The information depicted on this map represents the results of a survey conducted on the date indicated and can only be considered to represent the general condition existing at that time.

The location of navigation aids are based on and provided by the U.S. Coast Guard.

US Army Corps of Engineers
District: CELRP

DISCLAIMER
Access Constraints: The United States Government Entities (Government) have no access restrictions to the data contained herein. Government makes no representations or warranties, understanding that the US Government makes no warranties, expressed or implied, concerning the validity, accuracy, merchantability, usability or suitability for any particular purpose of the data. Government shall not be liable for any damages suffered as a result of using, modifying, contributing, or distributing the data, and under no liability whatsoever to any persons by reason of any use made thereof. Government makes no representations that the recipient fully agrees not to represent these data to anyone as other than Government data, or to remove Government ownership from the data to others without also transferring this Disclaimer.

Distribution Liability: The data represents the results of data collection conducted by the US Army Corps of Engineers, Pittsburgh District, under specific conditions. As such, it is only valid for its intended use, content, time and accuracy. Any other use or application of the data is the sole and exclusive responsibility of the recipient. The Government assumes no liability for any other than its intended purpose of any of the application of the data for other than its intended purpose.

U.S. ARMY CORPS OF ENGINEERS
PITTSBURGH DISTRICT

Submitted: Recommended: Approved:

Surveyed By: Plotted By: Checked By:

Survey Information

Monongahela River Point Marion Pool
MN_LP_PTM_20181002_CS_0908_1020
02 October 2018

Pool Reach Number
1 of 2

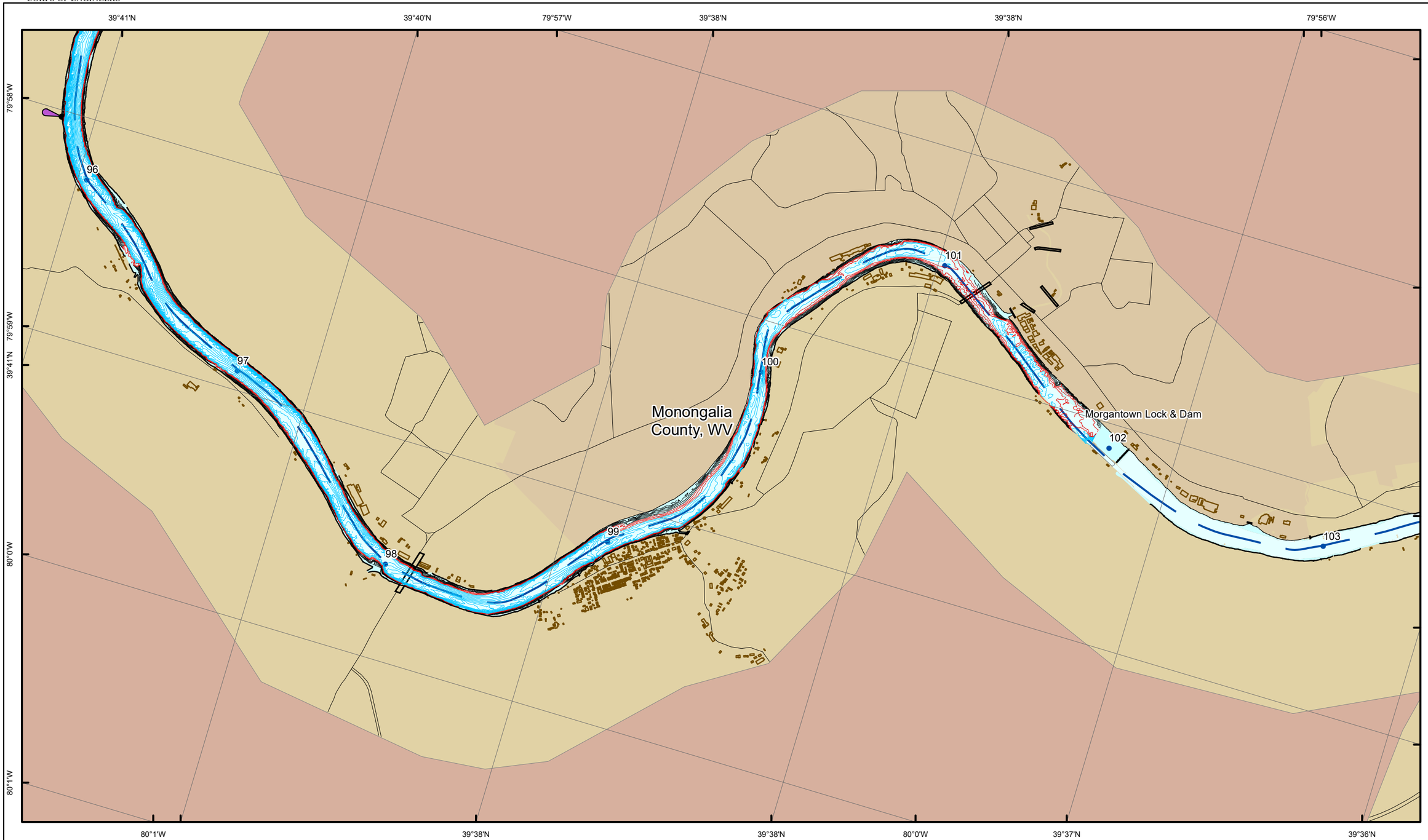

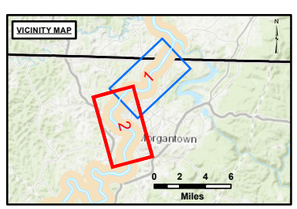

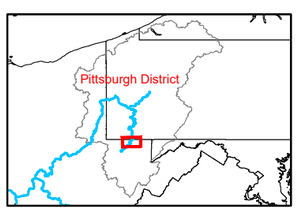

LAYERS

- < 0 (drying height)
- 0 - 9 ft
- 10 - 12 ft
- > 12 ft
- River Mile
- Sailing Line

Navigation Lights

- Green
- Red
- Junction

TGT Points

- Green Buoy
- Red Buoy

N E S W

Feet
0 2,000 4,000 6,000

NOTES:

Horizontal Coordinate System:
North American Datum of 1983 (NAD83), projected to the State Plane Coordinate System (SPCS), Pennsylvania South Zone. Distance units in U.S. Survey Feet.

Vertical Datum:
Soundings are shown in feet and indicate depths below surface at normal pool.

The information depicted on this map represents the results of a survey conducted on the date indicated and can only be considered to represent the general condition existing at that time.

The location of navigation aids are based on and provided by the U.S. Coast Guard.

US Army Corps of Engineers
District: CELRP

DISCLAIMER
Access Constraints: The United States Government makes these data available to the public without any access constraints, with the understanding that the US Government makes no warranties, expressed or implied, concerning the accuracy, completeness, reliability, usability, or suitability for any particular purpose of the information or data contained in this dataset nor shall any liability under no liability whatsoever to any person by reason of injury caused by the use of this data and information. By the recipient of these data, the recipient fully agrees not to represent these data to anyone as other than the original recipient, and to indemnify the US Government for any claims against the recipient for providing these data to others without also transferring this Disclaimer.

Distribution Liability: The data represents the results of data collection conducted by the US Army Corps of Engineers under specific, well-defined conditions. As such, it is only valid for its intended use, content, time and conditions of collection. The Government assumes no liability for any of the application of the data for other than its intended purpose.

U.S. ARMY CORPS OF ENGINEERS
PITTSBURGH DISTRICT

Submitted: Surveyed By: ____
Recommended: Plotted By: ____
Approved: Checked By: ____

Survey Information

Monongahela River Point Marion Pool
MN_LP_PTM_20181002_CS_0908_1020
02 October 2018

Pool Reach Number 2 of 2