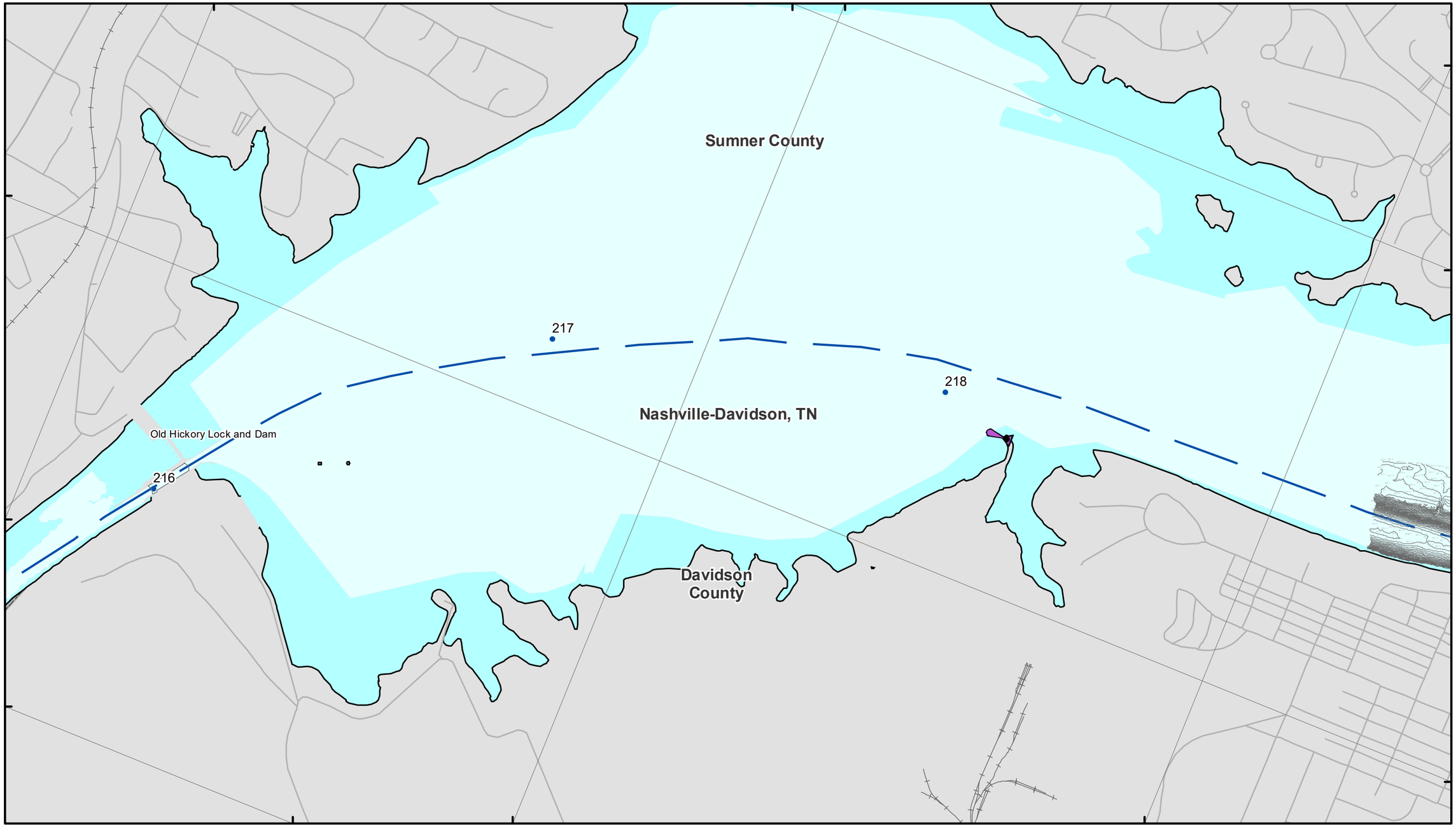

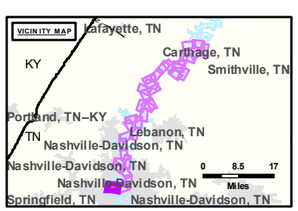

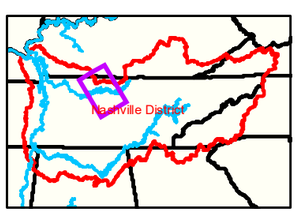

LAYERS

- Below Channel Grade
- Channel Grade (432 ft.)
- Above Channel Grade
- River Mile
- Sailing Line

Navigation Lights

- Green
- Red
- Junction

Feet
0 1,000 2,000 3,000

NOTES:

Horizontal Coordinate System:
North American Datum of 1983 (NAD83), projected to the State Plane Coordinate System (SPCS), Tennessee Zone. Distance units in U.S. Survey Feet.

Vertical Datum:
Soundings are shown in feet and indicated depths are referenced to NAVD88.

Normal Summer Pool: 445.0 ft.
Normal Winter Pool: 445.0 ft.
Channel Grade: 432.0 ft.

The information depicted on this map represents the results of a survey conducted on the date indicated and can only be considered to represent the general condition existing at that time.

The location of navigation aids are based on and provided by the U.S. Coast Guard.

US Army Corps of Engineers
District: CELRN

DISCLAIMER
Access Constraints: The United States Government furnishes this data/information on an "as is" basis and makes no warranties, express or implied, as to its accuracy, completeness, reliability, or suitability for any particular purpose. It is understanding that the US Government makes no warranties, express or implied, as to the use of the data/information. The US Government shall not be liable for any damages to any person by reason of any use of the data/information. The user shall indemnify the US Government against any claims by any person for damages resulting from the use of the data/information. The US Government does not guarantee that the data/information is free of errors, omissions, or defects, and the US Government does not guarantee the data/information will meet the requirements of any particular purpose. The US Government does not guarantee the data/information will be available at any time or place. The US Government does not guarantee the data/information will be free from computer viruses. The US Government does not guarantee the data/information will be free from any other harmful code. The US Government does not guarantee the data/information will be free from any other defect or deficiency

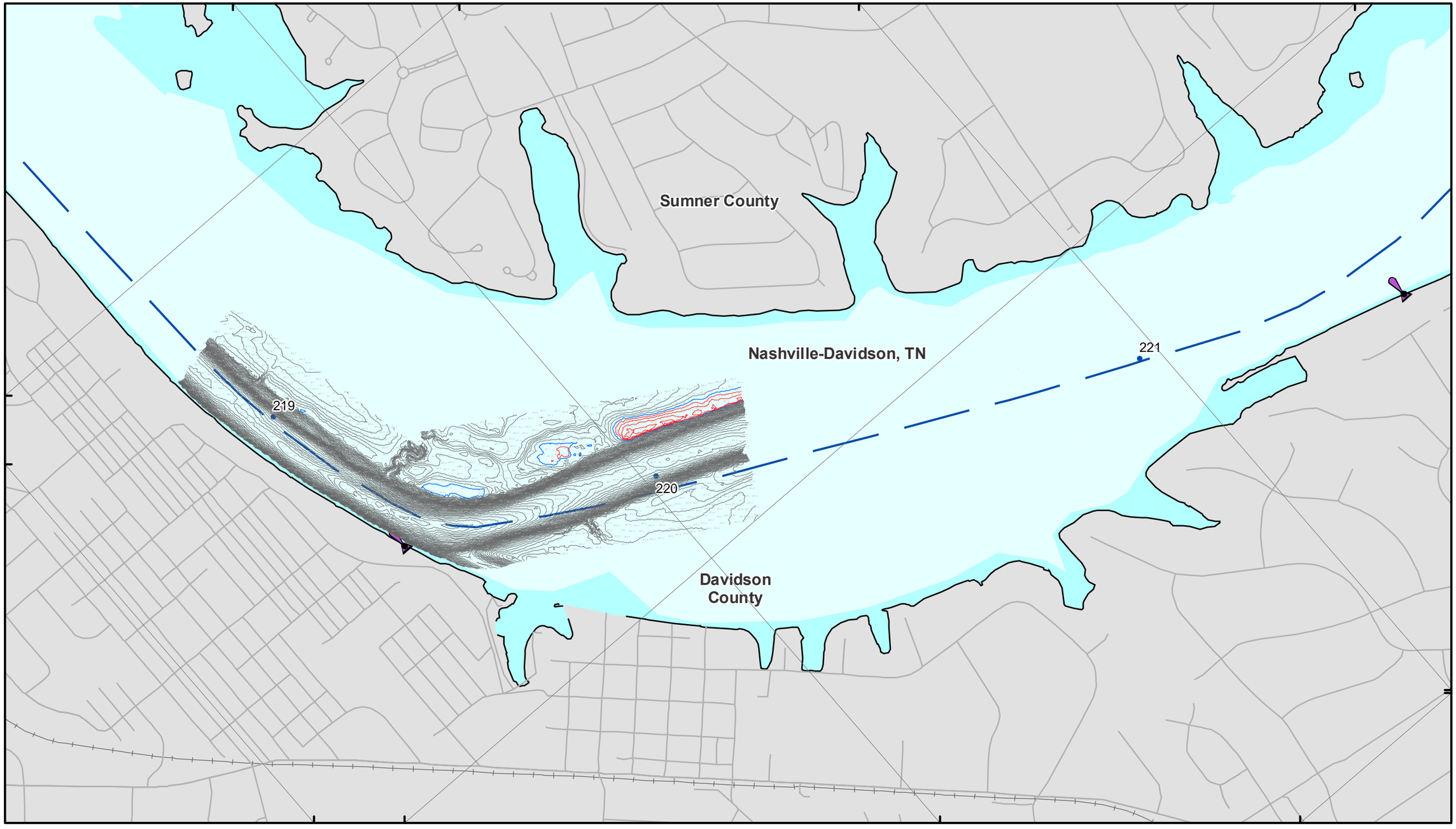

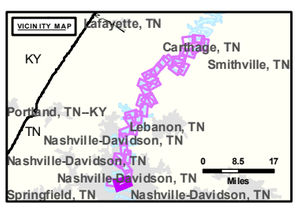

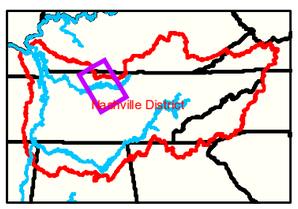

LAYERS

- Below Channel Grade
- Channel Grade (432 ft.)
- Above Channel Grade
- River Mile
- Sailing Line

Navigation Lights

- Green
- Red
- Junction

N E S W

Feet
0 1,000 2,000 3,000

NOTES:

Horizontal Coordinate System:
North American Datum of 1983 (NAD83), projected to the State Plane Coordinate System (SPCS), Tennessee Zone. Distance units in U.S. Survey Feet.

Vertical Datum:
Soundings are shown in feet and indicated depths are referenced to NAVD88.

Normal Summer Pool: 445.0 ft.
Normal Winter Pool: 445.0 ft.
Channel Grade: 432.0 ft.

The information depicted on this map represents the results of a survey conducted on the date indicated and can only be considered to represent the general condition existing at that time.

The location of navigation aids are based on and provided by the U.S. Coast Guard.

US Army Corps of Engineers
District: CELRN

DISCLAIMER
Access Constraints: The United States Government furnishes this data and information on an "as is" basis and makes no warranties, understanding that the US Government makes no warranties, expressed or implied, concerning the accuracy, completeness, reliability, suitability or availability for any particular purpose of the data and information furnished herein. The Government shall under no liability whatsoever to any person by reason of any use made thereof. The Government does not warrant that the data will conform to any particular specification or standard, any warranty of merchantability or fitness for a particular purpose, or that the use of the data will not infringe any patent, copyright or other proprietary rights. The Government does not make any representation or warranty as to the accuracy of the data or its fitness for any purpose. The Government does not assume any liability for any damages suffered by anyone as a result of using the data or information furnished herein. Recipients of this data shall indemnify the Government against any claim by others without also transferring this Disclaimer.

Distribution Liability: The distribution of the results of data collection is intended for a specific US Army Corps of Engineers purpose and is not to be used for other purposes. As such, it is only valid for its intended use in context, time and condition. Any other use of the data is the responsibility of the user. The Government does not assume any liability for any other than its intended purpose of any of the applications of the data for other than its intended purpose.

U.S. ARMY CORPS OF ENGINEERS
NASHVILLE DISTRICT

Submitted: Surveyed By: ____
Recommended: Plotted By: ____
Approved: Checked By: ____

Survey Information

OLD HICKORY
CR_ND_OLD_20180726_CS_219_SORT
26 July 2018

Pool Reach Number
2 of 36