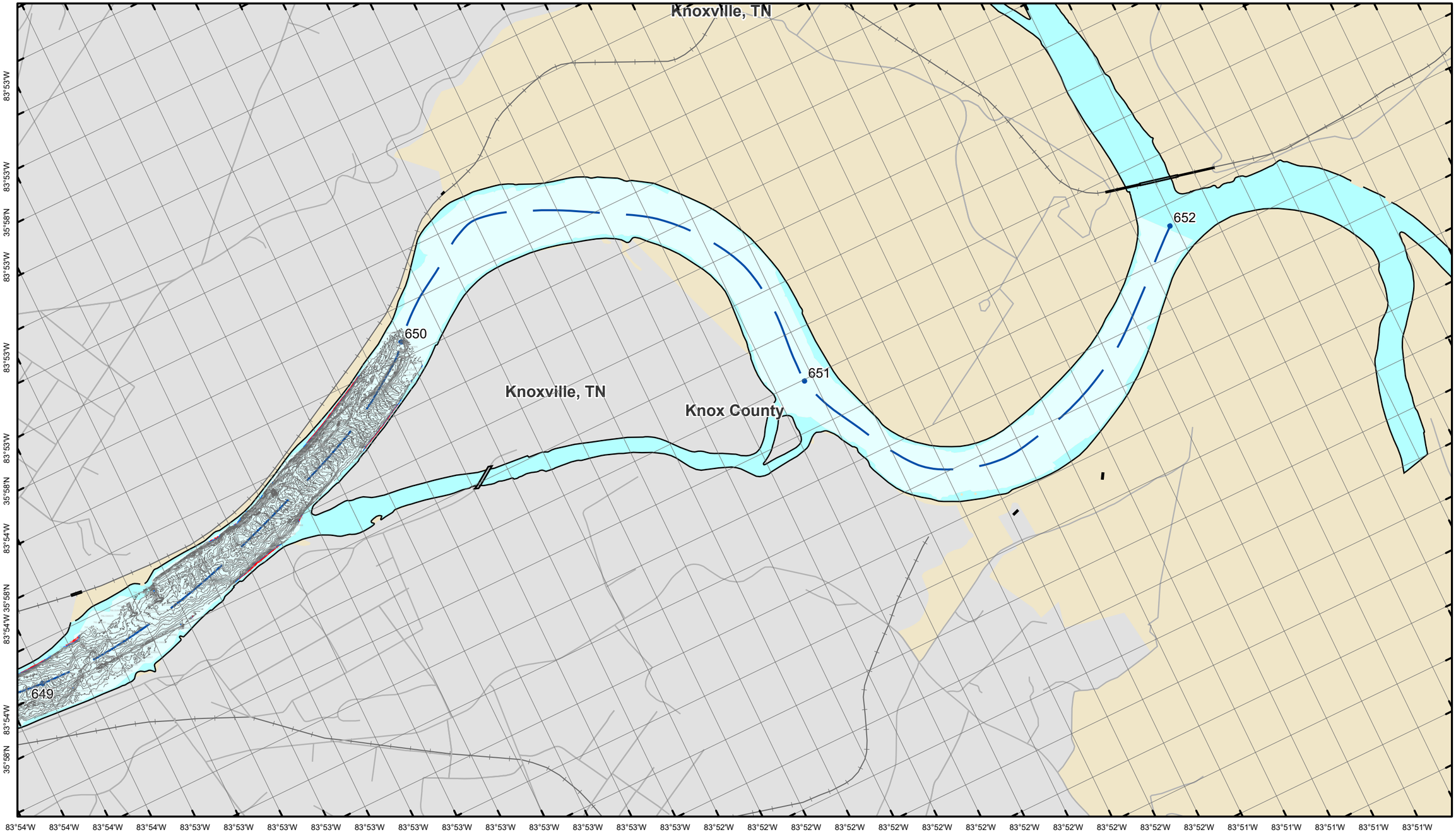

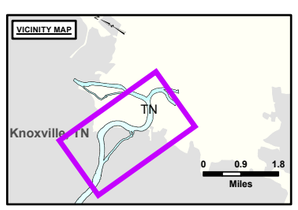

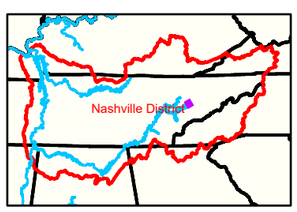

LAYERS

- Below Channnel Grade
- Channel Grade (800.0 ft.)
- Above Channel Grade
- River Mile
- Sailing Line

Navigation Lights

- Green
- Red
- Junction

N E S W

Feet
0 1,000 2,000 3,000

NOTES:

Horizontal Coordinate System:
North American Datum of 1983 (NAD83), projected to the State Plane Coordinate System (SPCS), Tennessee Zone.
Distance units in U.S. Survey Feet.

Vertical Datum:
Soundings are shown in feet and indicated depths are referenced to NAVD88.

Normal Summer Pool: 813.0 ft.
Normal Winter Pool: 809.0 ft.
Channel Grade: 800.0 ft.

The information depicted on this map represents the results of a survey conducted on the date indicated and can only be considered to represent the general condition existing at that time.

The location of navigation aids are based on and provided by the U.S. Coast Guard.

US Army Corps of Engineers
District: CELRN

DISCLAIMER
Access Constraints: The United States Government furnishes these data and the recipient accepts and uses them with the express understanding that the US Government makes no warranties, expressed, or implied concerning the accuracy, completeness, reliability, usability or suitability for any particular purpose of the information and the data furnished. The United States shall be under no liability whatsoever to any person by reason of any use made thereof. These data belong to the Government. Therefore the recipient fully agrees not to represent these data to anyone as other than Government provided data. The recipient may not transfer these data to others without also transferring this Disclaimer.

Distribution Liability: The data represents the results of data collection/processing for a specific US Army Corps of Engineers activity and indicates the general existing conditions. As such, it is only valid for its intended use, content, time and accuracy specifications. The user is responsible for the results of any of the application of the data for other than its intended purpose.

U.S. ARMY CORPS OF ENGINEERS

Submitted: Surveyed By:
Recommended: Plotted By:
Approved: Checked By:

Survey Information

FORT LOUDON
TN_ND_FT4_20230426_CS_649_SORT
26 April 2023

Pool Reach Number
1 of 1