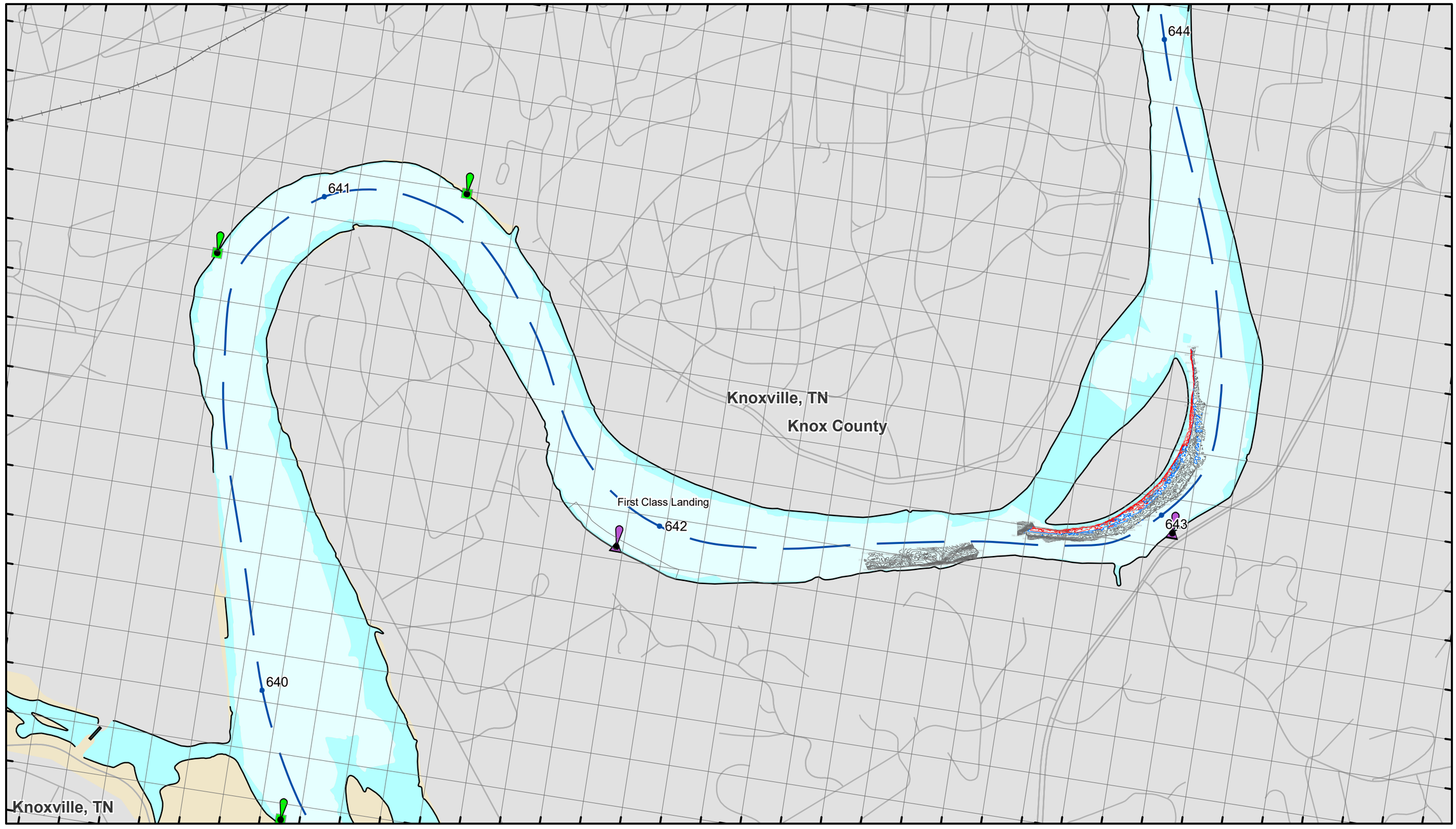

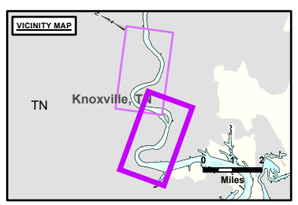



LAYERS

- Below Channel Grade
- Channel Grade (796.0 ft.)
- Above Channel Grade
- River Mile
- Sailing Line

Navigation Lights

- Green
- Red
- Junction

N W E S

Feet
0 1,000 2,000 3,000

NOTES:

Horizontal Coordinate System:
North American Datum of 1983 (NAD83), projected to the State Plane Coordinate System (SPCS), Tennessee Zone. Distance units in U.S. Survey Feet.

Vertical Datum:
Soundings are shown in feet and indicated depths are referenced to NAVD88.

Normal Summer Pool: 813.0 ft.
Normal Winter Pool: 807.0 ft.
Channel Grade: 796.0 ft.

The information depicted on this map represents the results of a survey conducted on the date indicated and can only be considered to represent the general condition existing at that time.

The location of navigation aids are based on and provided by the U.S. Coast Guard.

US Army Corps of Engineers
District: CELRN

Distribution Liability - The data represents the results of data collection and analysis performed by the Corps of Engineers activity and indicates the general existing conditions. As such, it is only valid for the intended use, content, time and conditions for which it was collected. Any use or modification of any of the application of the data for other than its intended purpose.

DISCLAIMER:
Government Data - The United States Government furnishes these data and the recipient accepts and uses them with the express understanding that the US Government makes no warranties, expressed or implied, concerning the accuracy, completeness, reliability, usability or suitability for any particular purpose of the data and cannot assume any responsibility for damages caused by inaccurate or incomplete data or by reason of any use or reliance on the data or on the software and related documentation. The recipient fully agrees not to represent these data to anyone as other than Government data. The recipient shall hold the United States harmless from any damages resulting from the use of these data to others without also transferring this Disclaimer.

U.S. ARMY CORPS OF ENGINEERS

Surveyed By: ____
Plotted By: ____
Checked By: ____
Submitted: ____
Recommended: ____
Approved: ____

Survey Information

FORT LOUDON
TN_ND_FT2_20260316_AD_643_SORT
16 March 2026

Pool Reach Number
1 of 2

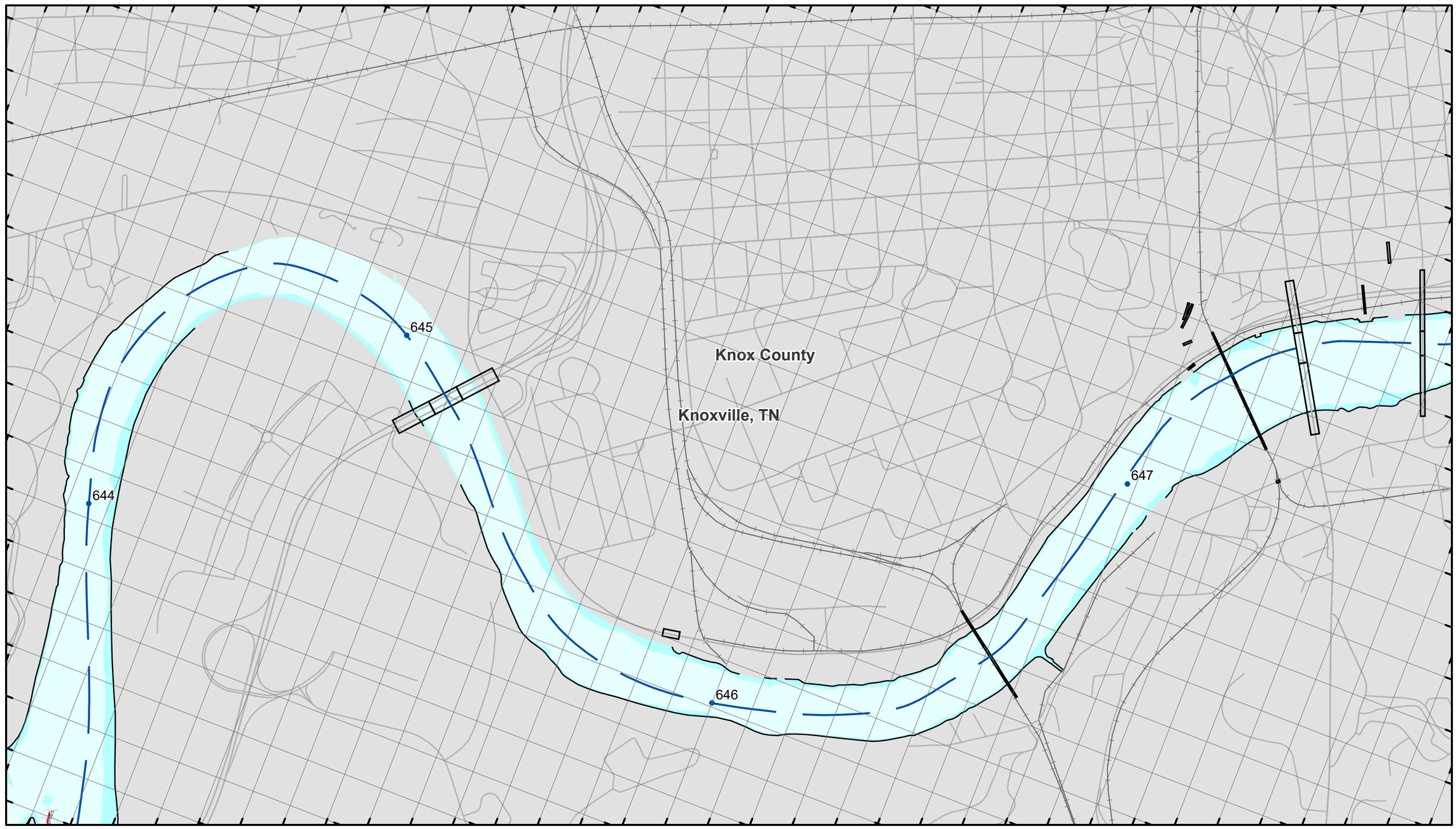

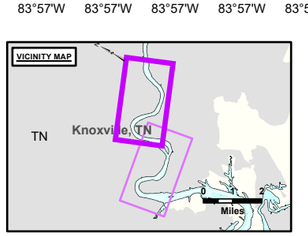



LAYERS

- Below Channel Grade
- Channel Grade (796.0 ft.)
- Above Channel Grade
- River Mile
- Sailing Line

Navigation Lights

- Green
- Red
- Junction

N E S W

Feet
0 1,000 2,000 3,000

NOTES:

Horizontal Coordinate System:
North American Datum of 1983 (NAD83), projected to the State Plane Coordinate System (SPCS), Tennessee Zone.
Distance units in U.S. Survey Feet.

Vertical Datum:
Soundings are shown in feet and indicated depths are referenced to NAVD88.

Normal Summer Pool: 813.0 ft.
Normal Winter Pool: 807.0 ft.
Channel Grade: 796.0 ft.

The information depicted on this map represents the results of a survey conducted on the date indicated and can only be considered to represent the general condition existing at that time.

The location of navigation aids are based on and provided by the U.S. Coast Guard.

US Army Corps of Engineers
District: CELRN

DISCLAIMER
Access Constraints: The United States Government furnishes these data and the recipient accepts and uses them with the express understanding that the US Government makes no warranties, expressed, or implied concerning the accuracy, completeness, reliability, usability or suitability for any particular purpose of the information and the data furnished. The United States shall be under no liability whatsoever to any person by reason of any use made thereof. These data belong to the Government. Therefore the recipient fully agrees not to represent these data to anyone as other than Government provided data. The recipient may not transfer these data to others without also transferring this Disclaimer.

Distribution Liability: The data represents the results of data collection/processing for a specific US Army Corps of Engineers activity and indicates the general existing conditions. As such, it is only valid for its intended use, content, time and accuracy specifications. The user is responsible for the results of any of the application of the data for other than its intended purpose.

U.S. ARMY CORPS OF ENGINEERS

Submitted:	Surveyed By:
Recommended:	Plotted By:
Approved:	Checked By:

Survey Information

FORT LOUDON
TN_ND_FT2_20260316_AD_643_SORT
16 March 2026

Pool Reach Number 2 of 2