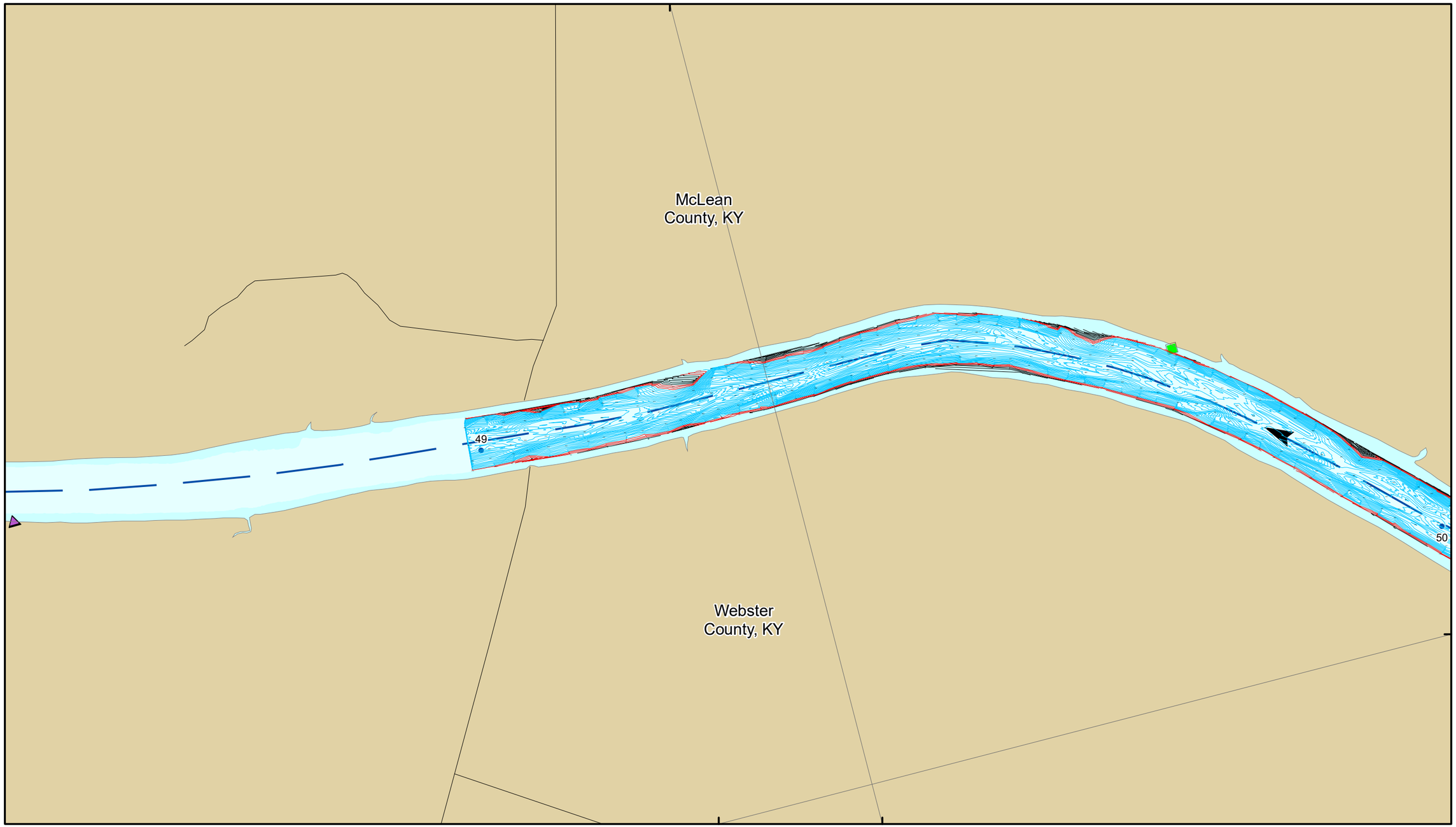


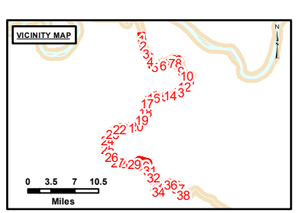

**LAYERS**

- < 0 (drying height)
- 0 - 9 ft
- 10 - 12 ft
- > 12 ft
- River Mile
- Sailing Line

**Daymark**

- Green and Green
- Red and Green
- Red and Red
- White and Green
- White and Red

**TGT Points**

- Green Buoy
- Red Buoy

N E S W

Feet
0 500 1,000 1,500

**NOTES:**
Horizontal Coordinate System:
North American Datum of 1983 (NAD83), projected to the State Plane Coordinate System (SPCS), Kentucky South Zone. Distance units in U.S. Survey Feet.

Vertical Datum:
Soundings are shown in feet and indicate depths below the Ohio River Datum.

The information depicted on this map represents the results of a survey conducted on the date indicated and can only be considered to represent the general condition existing at that time.

The location of navigation aids are based on and provided by the U.S. Coast Guard.

US Army Corps of Engineers
District: CELRL

DISCLAIMER
Access Constraints: The United States Government furnishes this data and information on an "as is" basis and makes no warranties, understanding that the US Government makes no warranties, merchantability, suitability or usability for any particular purpose of the data or information, or that the data or information is free from defects, under no liability whatsoever to any person by reason of any use made thereof. The User agrees to assume all liability for the use thereof and agrees not to implicate these data to anyone, as off-the-shelf data, without ensuring that the User has provided these data to others without also transferring this Disclaimer.

Distribution Liability: The data represents the results of data compilation/processing for a specific US Army Corps of Engineers mission and purpose under specified conditions. As such, it is only valid for its intended use, context, time and purpose. The User assumes all responsibility for the use thereof and of any of the applications of the data for other than its intended purpose.

U.S. ARMY CORPS OF ENGINEERS
LOUISVILLE DISTRICT

Submitted: Surveyed By:
Recommended: Plotted By:
Approved: Checked By:

## Survey Information

LOCK1_POOL_GREEN_RIVER
GR_LD_GR1_20181010_CS_48_51_SORT
10 October 2018

**Pool Reach Number**
**30 of 38**

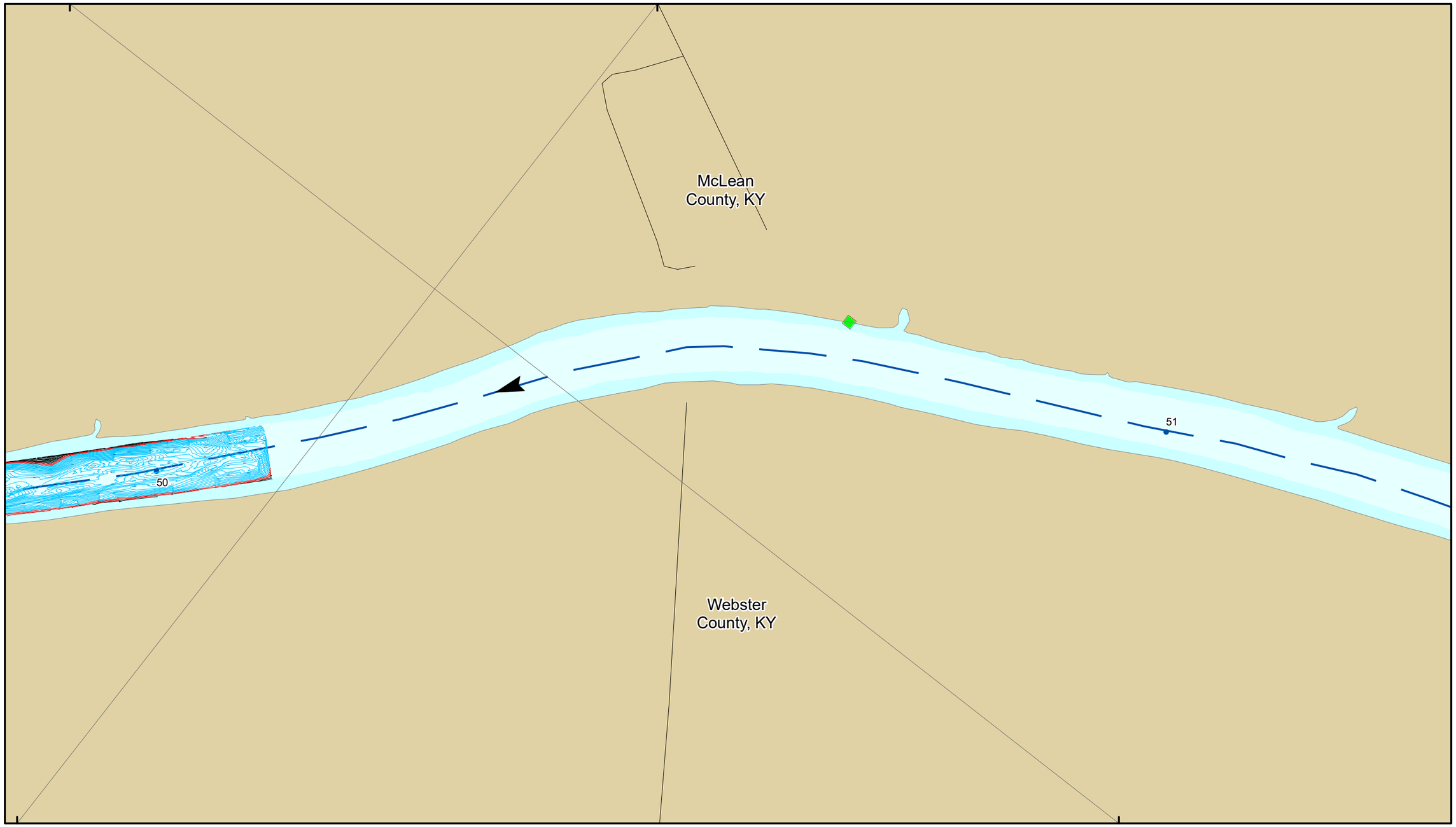


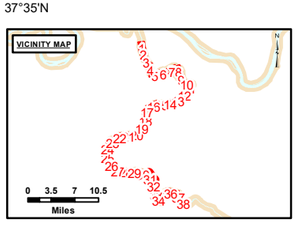

**LAYERS**

- < 0 (drying height)
- 0 - 9 ft
- 10 - 12 ft
- > 12 ft
- River Mile
- Sailing Line

**Daymark**

- Green and Green
- Red and Green
- Red and Red
- White and Green
- White and Red

**TGT Points**

- Green Buoy
- Red Buoy

Feet
0 500 1,000 1,500

**NOTES:**
Horizontal Coordinate System:
North American Datum of 1983 (NAD83), projected to the State Plane Coordinate System (SPCS), Kentucky South Zone. Distance units in U.S. Survey Feet.

Vertical Datum:
Soundings are shown in feet and indicate depths below the Ohio River Datum.

The information depicted on this map represents the results of a survey conducted on the date indicated and can only be considered to represent the general condition existing at that time.

The location of navigation aids are based on and provided by the U.S. Coast Guard.

US Army Corps of Engineers
District: CELRL

DISCLAIMER
Access Constraints: The United States Government furnishes this data and information on an "as is" basis and makes no warranties, understanding that the US Government makes no warranties, expressed or implied, including but not limited to implied warranties of merchantability, suitability or suitability for any particular purpose of the use of the data and information, regardless of any intended use or of any specific non-intended use, and assumes no responsibility for the use of the data and information by other parties, nor assumes any liability arising from such use, nor makes any warranty regarding its accuracy, completeness, currency, or reliability. The user agrees not to represent these data to anyone as other than Government data. The user shall indemnify the Government for any claim arising from the use of these data or derivatives thereof.

Distribution Liability: The data represents the results of data compilation conducted by or a specific US Army Corps of Engineers District for its own use under its own conditions. As such, it is only valid for its intended use, context, time and conditions for which it was compiled. The Government makes no warranty of any of the explicit form of the data for other than its intend purpose.

U.S. ARMY CORPRS OF ENGINEERS
LOUISVILLE DISTRICT

Surveyed By: ____
Plotted By: ____
Checked By: ____
Submitted: ____
Recommended: ____
Approved: ____

## Survey Information

LOCK1_POOL_GREEN_RIVER
GR_LD_GR1_20181010_CS_48_51_SORT
10 October 2018

**Pool Reach Number**
**31 of 38**