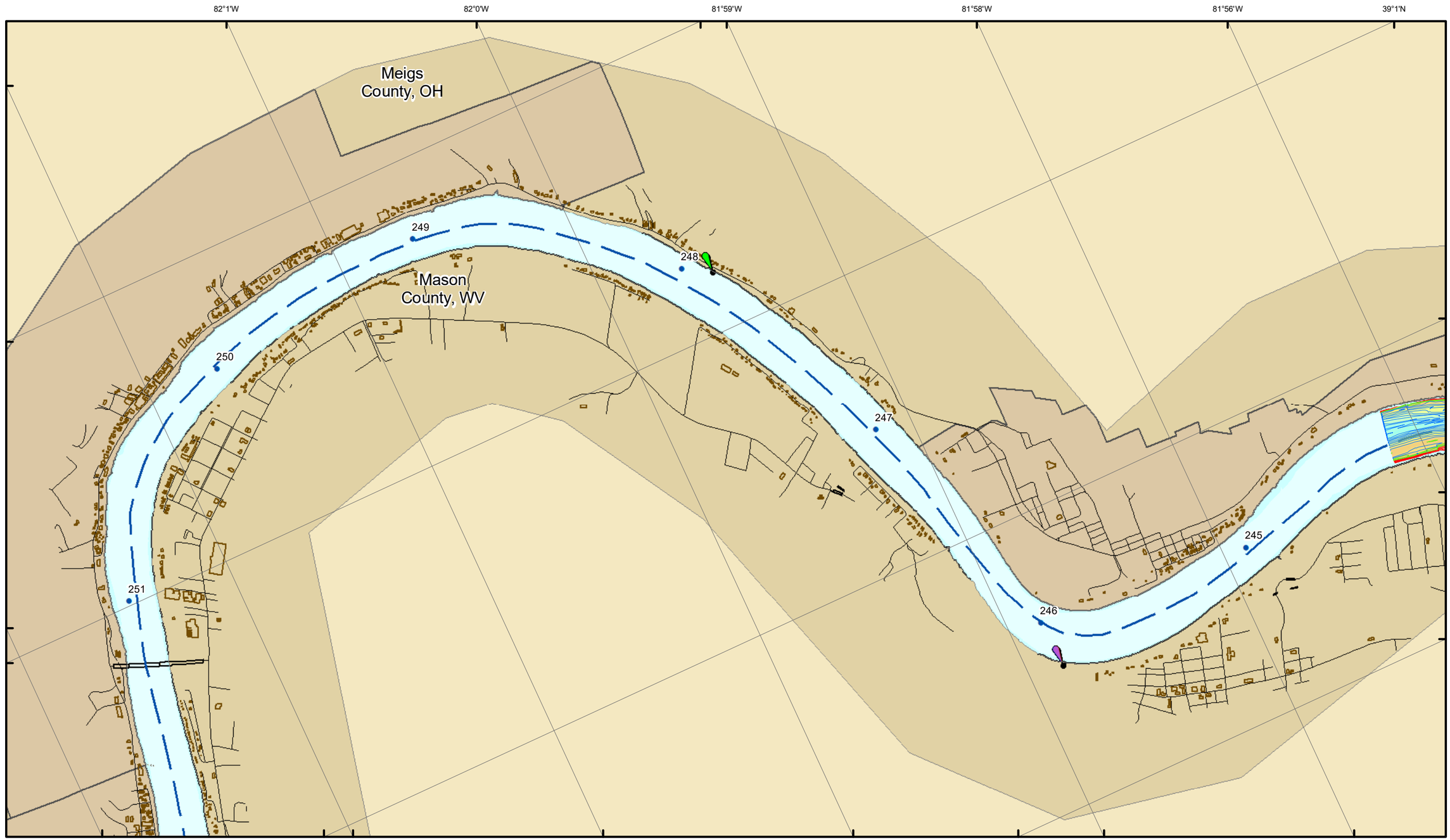

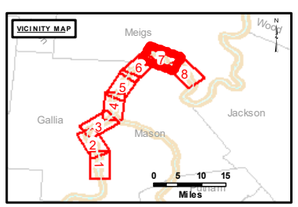

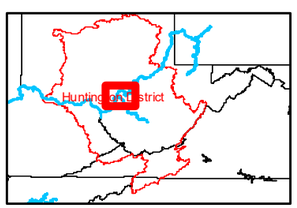

LAYERS

- 0 - 9 ft
- 10 - 12 ft
- > 12 ft
- River Mile
- Sailing Line

Navigation Lights

- Green
- Red
- Junction

TGT Points

- Green Buoy
- Red Buoy

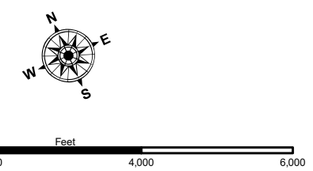

NOTES:
Horizontal Coordinate System:
North American Datum of 1983 (NAD83), projected to the State Plane Coordinate System (SPCS), Ohio South Zone. Distance units in U.S. Survey Feet.

Vertical Datum:
Soundings are shown in feet and indicate depths below the Ohio River datum.

The information depicted on this map represents the results of a survey conducted on the date indicated and can only be considered to represent the general condition existing at that time.

The location of navigation aids are based on and provided by the U.S. Coast Guard.

US Army Corps of Engineers
Huntington District

Distribution Liability - The data represents the results of data collection/processing/GIS application by US Army Corps of Engineers Huntington District personnel and is subject to various conditions. As such, it is only valid to the intended use, content, time and accuracy as indicated by the author. The US Government makes no warranties, expressed or implied, as to the accuracy, reliability, or availability of any particular purpose of the data and cannot assume liability for any misinterpretation or misuse. By using this data, the user acknowledges that the US Government is not responsible for, and is under no liability whatsoever to any person by reason of, any use of this data. In no event shall the US Government be liable for any special, indirect or consequential damages attributed to the use of the data. The user shall not represent these data to any one as other than US Government data. The user is responsible for updating their data as often as necessary. By transferring this Data, the user agrees to hold harmless the US Government from any and all claims arising from the use of these data to others without also transferring this Disclaimer.

DISCLAIMER:
Access Constraints - The United States Government has free access to and use of this data. Use constraints - The user is expected to understand that the US Government makes no warranties, expressed or implied, concerning the accuracy, reliability, completeness, or suitability for any particular purpose of the data and cannot assume liability for any misinterpretation or misuse of the data. By using this data, the user acknowledges that the US Government is not responsible for, and is under no liability whatsoever to any person by reason of, any use of this data. In no event shall the US Government be liable for any special, indirect or consequential damages attributed to the use of the data. The user shall not represent these data to any one as other than US Government data. The user is responsible for updating their data as often as necessary. By transferring this Data, the user agrees to hold harmless the US Government from any and all claims arising from the use of these data to others without also transferring this Disclaimer.

U.S. ARMY CORPS OF ENGINEERS
HUNTINGTON DISTRICT

Surveyed By: _____
Plotted By: _____
Checked By: _____

Submitted: _____
Recommended: _____
Approved: _____

Survey Information

RC_BYRD_POOL_OHIO_RIVER
OH_HD_RCB_20171115_OT_PRS_2381_2445_SORT
15 November 2017

Pool Reach Number
7 of 8

81°56'W 81°55'W 81°53'W 81°53'W

39°1'N 81°56'W 39°0'N 81°58'W

Meigs
County, OH

Mason
County, WV

243 244 242 241 240 239 245

38°56'N 81°53'W 38°56'N 38°59'N 81°58'W 38°58'N 81°56'W 38°56'N 81°56'W 38°56'N 81°55'W

US Army Corps
of Engineers
Huntington District

DISCLAIMER:
Access Constraints - The United States Government has in fact
obtained or compiled the data contained herein in the process
understanding that the US Government makes no warranties,
express or implied, concerning the accuracy, completeness,
reliability, suitability or usability for any particular purpose of the
data and cannot assume responsibility for damages or other
liability resulting from the misuse or misinterpretation of the data
under no liability whatsoever to any person by reason of any use
made thereof. The US Government does not warrant that the data
is specifically applicable to any person. By receiving these data
these data to others without also transferring this Disclaimer.

Distribution Liability - The data represents the results of data
collection conducted by or on behalf of US Army Corps of
Engineers Huntington District under specific conditions.
As such, it is only valid for the intended use, content, time and
conditions under which it was collected. Any use or application
of any of the application of the data for other than its intended purpose

U.S. ARMY CORPS OF ENGINEERS
HUNTINGTON DISTRICT

Surveyed By:
Plotted By:
Checked By:

Submitted:
Recommended:
Approved:

Survey Information

RC_BYRD_POOL_OHIO_RIVER
OH_HD_RCB_20171115_OT_PRS_2381_2445_SORT
15 November 2017

Pool Reach Number 8 of 8

VICINITY MAP

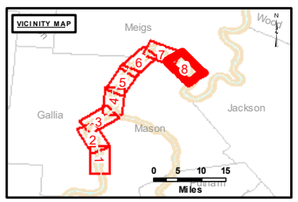

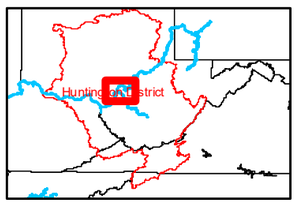

LAYERS
- 0 - 9 ft
- 10 - 12 ft
- > 12 ft
- River Mile
- Sailing Line

Navigation Lights
- Green
- Red
- Junction

TGT Points
- Green Buoy
- Red Buoy

N W E S

Feet
0 2,000 4,000 6,000

NOTES:
Horizontal Coordinate System:
North American Datum of 1983 (NAD83), projected to the State Plane Coordinate System (SPCS), Ohio South Zone. Distance units in U.S. Survey Feet.

Vertical Datum:
Soundings are shown in feet and indicate depths below the Ohio River datum.

The information depicted on this map represents the results of a survey conducted on the date indicated and can only be considered to represent the general condition existing at that time.

The location of navigation aids are based on and provided by the U.S. Coast Guard.