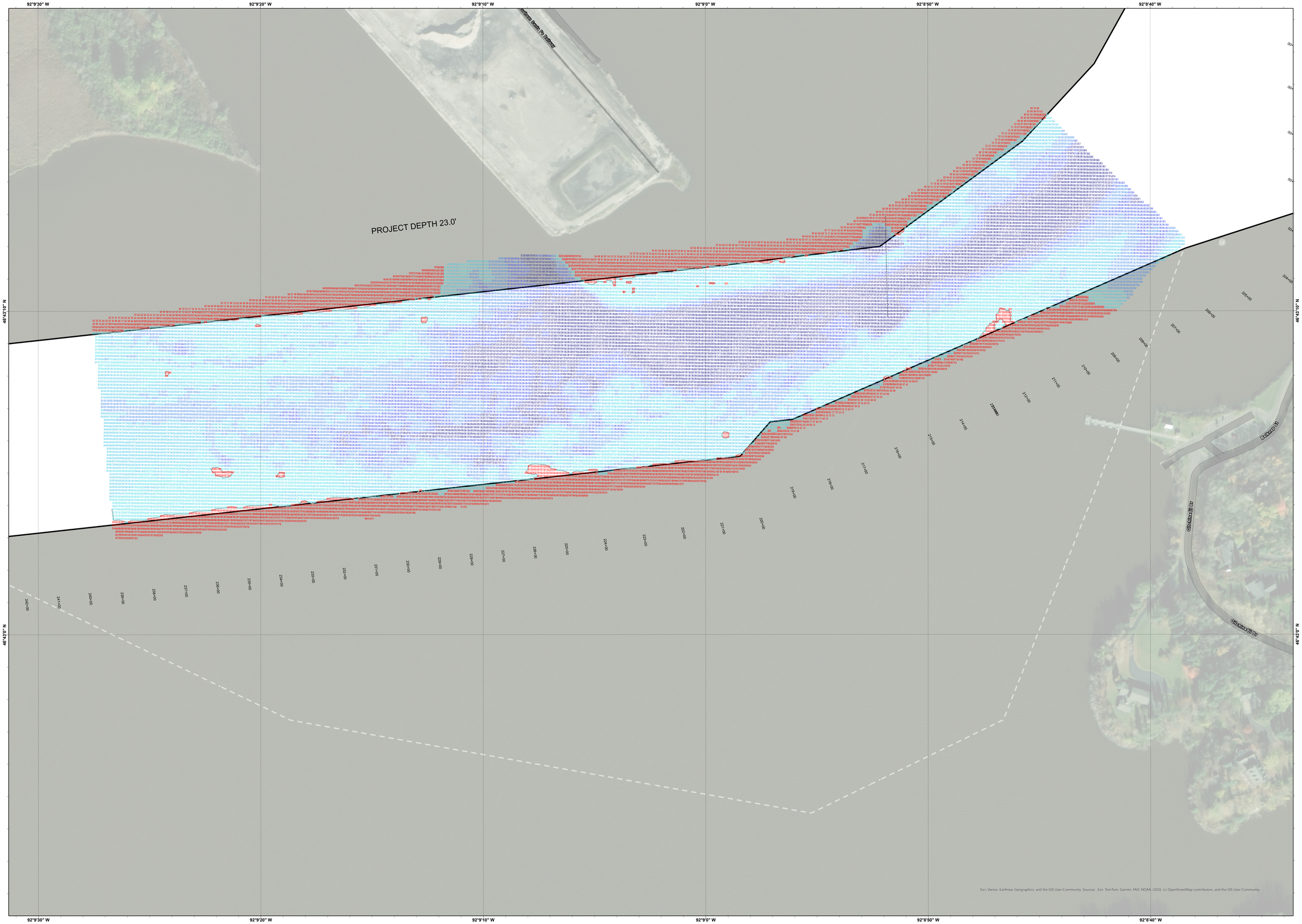

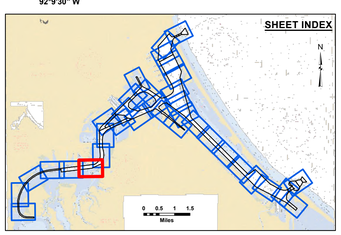

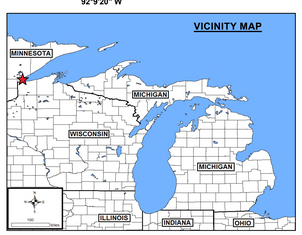

LEGEND

- Cable Submarine
- Cable Overhead
- Contour Lines
- Channel Limits

SOUNDING LEGEND

- LESS THAN PROJECT DEPTH
- PROJECT DEPTH
- PROJECT DEPTH +1'
- PROJECT DEPTH +2'
- PROJECT DEPTH +3'
- PROJECT DEPTH +4'
- PROJECT DEPTH +5'

N
W E
S

1 Inch = 100 Feet

Feet
0 100 200 300 400 500 600

NOTES:

1. THE CHARTED SOUNDINGS REPRESENT THE MINIMUM DEPTH MEASURED AT THE TIME OF THE SURVEY WITHIN THE 10' X 10' AREA CENTERED ON THE TEXT, DERIVED FROM A 1' X 1' AVERAGE DATASET AT CELL CENTER. THIS CHART SHOULD NOT BE USED FOR CHANNEL CLEARANCE OR VOLUME COMPUTATIONS. MINIMUM DEPTH DATA IS PRODUCED FOR STRIKE/SHOAL REMOVAL OPERATIONS AND NOTICE TO NAVIGATION INTERESTS.

2. ALL SOUNDING DEPTHS ARE REFERENCED TO INTERNATIONAL GREAT LAKES DATUM 1985 (IGLD 85) LOW WATER DATUM ELEVATION 601.1 FEET ABOVE MEAN WATER LEVEL AT RIMOUSKI, QUEBEC. WATER LEVEL READINGS WERE OBTAINED WITH REAL TIME KINEMATIC (RTK) GLOBAL POSITIONING SYSTEM (GPS) VALUES THAT HAVE BEEN VERIFIED TO MATCH AUTOMATED NOAA GAGE 9099064 LOCATED AT DULUTH, MINNESOTA. DEPTHS ARE MEASURED USING AN RISONIC 2024 MULTIBEAM SONAR.

3. HORIZONTAL POSITIONING IS DETERMINED USING RTK GPS CORRECTIONS FROM A BASE STATION LOCATED AT US ARMY CORPS OF ENGINEERS (USACE) CONTROL POINT 100 "CHIMNEY" LOCATED ON THE WAREHOUSE CHIMNEY AT THE USACE VESSEL YARD, 901 MINNESOTA AVENUE, DULUTH, MN. THE GPS RECEIVER IS MANUFACTURED BY APPLANIX MARINE POS/MV VER. 4.0.

4. THE GRID SHOWN REFERENCES LATITUDE/LONGITUDE DISPLAYED AS DEGREES, MINUTES, SECONDS IN 10-SECOND INCRIMENTS. THE SURVEY DATA REFRESENTED HEREIN IS PROJECTED TO THE MINNESOTA STATE PLANE, NORTH ZONE (2201), NORTH AMERICAN DATUM 1983 (NAD83), US SURVEY FOOT.

5. AERIAL PHOTOGRAPHY DATA SOURCE: ESRI / FIREFLY

US Army Corps of Engineers
District: CELRE

REVISION HISTORY

Distribution Liability: The data represents the results of data acquisition and processing conducted under specified conditions. Engineers accept no liability for subsequent changes in conditions affecting the data, or for any other use than that for which it was intended in accuracy specifications. The user is responsible for the results of any other application of the data or for other use for intended purposes.

DISCLAIMER: Access data and/or the related information system with the expressed or implied understanding that the U.S. Government makes no warranties expressed, or implied concerning the accuracy, completeness, reliability, usability, or suitability for any purpose of the information and the data furnished. The United States shall not be liable for any damages suffered as the result of using, modifying, contributing, or distributing the information and the data furnished "As Is". These data belong to the Government. Therefore the Recipient agrees to assume no liability for the content, use, or sale of the Work Product Government provided data. The recipient may not transfer these data to others without transferring this notice.

U.S. ARMY CORPS OF ENGINEERS
DETROIT DISTRICT

Surveyed By: ____
Plotted By: ____
Checked By: ____

Submitted: ____
Recommended: Chief, Survey Section ____
Approved: Chief, Technical Services ____

Duluth - Superior Harbor, MN
Duluth Harbor
DH_01_DSH_20260806_CS_30
06 August 2026

Sheet Reference Number
30 of 35